

SERIES 1501 AIR SHEET SA 21-14 EDITION 1

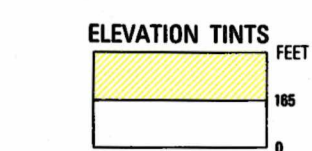
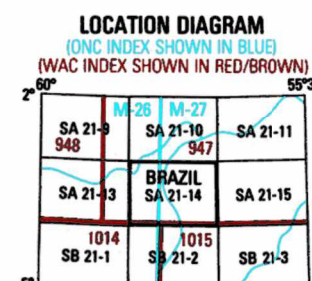


Table with 2 columns: Feature Name and Date of Representation. Includes categories like 'All other features' and 'Graphic not field checked'.


Horizontal Datum: World Geodetic System Vertical Datum: Mean Sea Level Transverse Mercator Projection

Glossary table with 2 columns: Portuguese and English terms for geographical features like 'Cale', 'Dados insuficientes', 'Dados relativos a elevação', etc.



THE REPRESENTATION OF BOUNDARIES IS NOT NECESSARILY AUTHORITY. A REPRESENTAÇÃO DE LIMITES NÃO É NECESSARIAMENTE OFICIAL.

Conversion of elevations table with columns for Feet and Meters, ranging from 1000 to 305 feet and 305 to 930 meters.



CAUTION: AIR INFORMATION CURRENT THROUGH 15 OCTOBER 1992. Consult NOTAMS and High Information Publications for the latest information on this chart.

Lines of equal magnetic variation for 1990. Índice anual de variação 9° aumento.

CAUTION: Vertical obstructions, including powerlines, have been omitted from this chart unless they are visible. However, there is no assurance that all are shown, or that their location or height are exact.

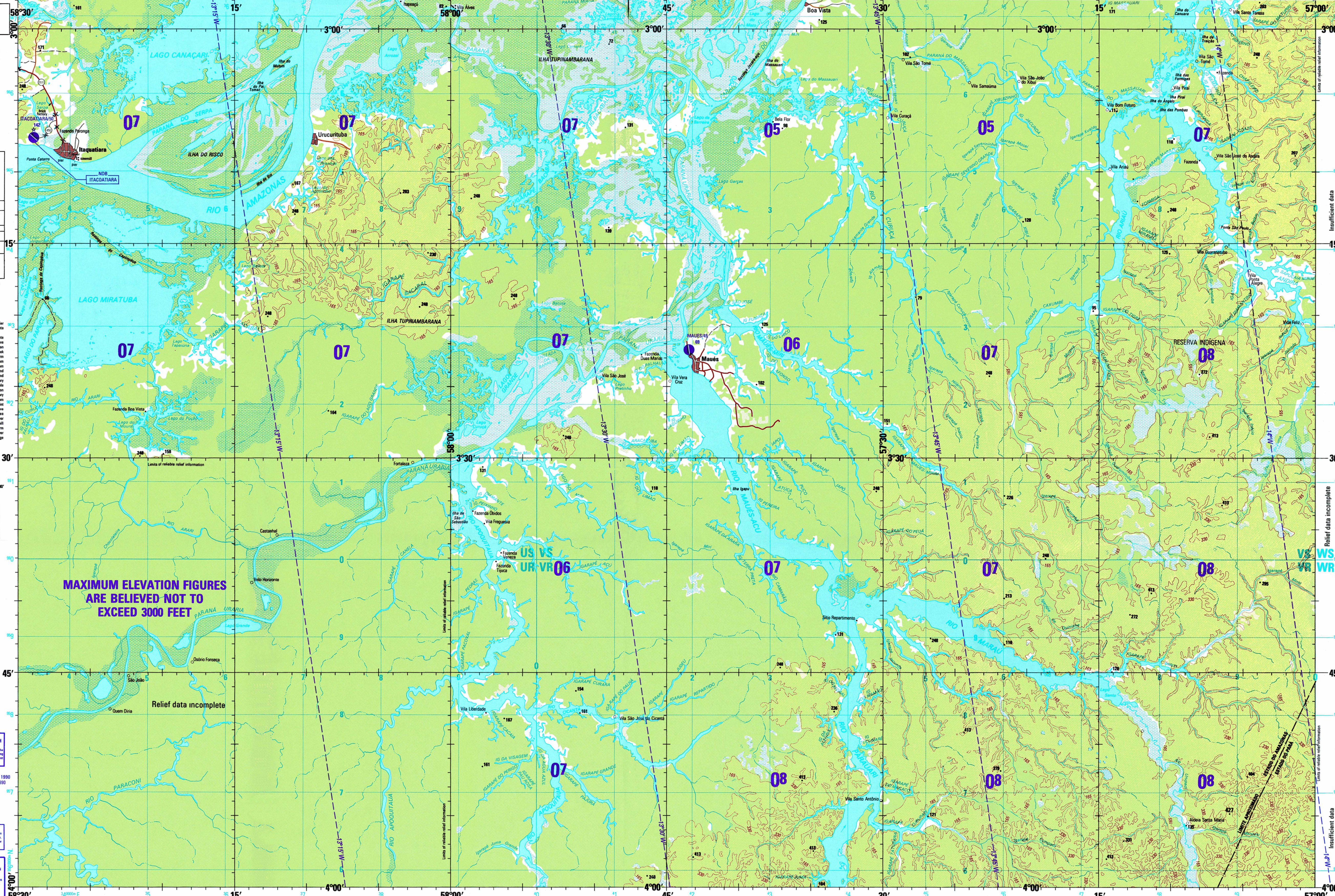
ATTENTION: THIS CHART CONTAINS MAXIMUM ELEVATION FIGURES (MEF). The Maximum Elevation Figure shown in quadrangles is the highest elevation in the area, including obstructions, and is shown in red.

Prepared and published by the DMA Aerospace Center, 3200 South Second Street, St. Louis, Missouri 63118-3399. Compiled October 1992.

THE DATUM AND ELLIPSOID FOR THIS AREA HAVE BEEN CHANGED FOR ADJACENT AND OVERLAPPING SHEETS. THERE ARE NO SIGNIFICANT CHANGES IN GRID OR GEOGRAPHIC VALUES AT THIS SCALE.

SCALE 1:250,000 ITAQUATIARA, BRAZIL

SERIES 1501 AIR SHEET SA 21-14 EDITION 1



MAXIMUM ELEVATION FIGURES ARE BELIEVED NOT TO EXCEED 3000 FEET

Relief data incomplete

JOINT OPERATIONS GRAPHIC (AIR)

SCALE 1:250,000



CONTOUR INTERVAL APPROXIMATELY 165 FEET EQUIDISTÂNCIA APROXIMADA DAS CURVAS DE NÍVEL 165 PÉS

COORDINATE CONVERSION FROM WGS 84 DATUM WGS 84 ELLIPSOID TO SAD 69 DATUM INTERNATIONAL ELLIPSOID.

USERS SHOULD REFER TO CORRECTIONS, ADDITIONS, AND COMMENTS TO THE NIMA CUSTOMER HELP FILE...

ELEVATIONS IN FEET

- ROADS - RODOVIAS: All weather, hard surface; Transmissível todo ano, revestimento sólido; Two or more lanes wide; Dase ou mais vias de largura; One lane wide; Uma via de largura; All weather, loose or light surface; Transmissível todo ano, revestimento solto ou ligeiro; Two or more lanes wide; Dase ou mais vias de largura; One lane wide; Uma via de largura; Fair or dry weather, base surface; Transmissível todo ano, revestimento base; Fair or dry weather, base surface; Transmissível todo ano, revestimento base.

AERODROMES (Military or Civil)

- AERODROMOS (Militares ou Cívicos): EDNA / ICAO; Runway pattern known; Confuração da pista conhecida; EDNA - Name of aerodrome; EDNA - Nome do aerodromo; 50 - Length of longest runway to nearest hundreds of feet; 50 - Comprimento da pista mais longa até a centena de pés, mais próxima; s - Soft or unimproved surface; s - Revestimento solto ou não melhorado; u - Unknown surface; u - Revestimento desconhecido; 725 - Elevation; 725 - Elevação; Runway pattern unknown; Confuração da pista desconhecida; HELIPORT / HELIPAD; HELIPORTO / HELIPAD AT HOSPITAL; HELIPORT NUM HOSPITAL.

CONTROLLED AIRSPACE

- ESPAÇO AÉREO CONTROLADO: AER (EDNA DE IDENTIFICAÇÃO DE DEFESA AÉREA); RADIO FACILITIES: INSTALAÇÕES DE RÁDIO; RASOI RANGE LF / FM; RADIOFAROL LF / FM; MULTIPLE RADIO FACILITIES: INSTALAÇÕES MÚLTIPLAS DE RÁDIO; RADIO AIDS TO NAVIGATION: RÁDIOAJUDAS À NAVEGAÇÃO; VOR with DME; VOR COM DME; VOR COM DME; VORTAC; VORTAC; TACAN; TACAN.

VISUAL AIDS AND OBSTRUCTIONS

- OBSTACULOS E AJUDAS VISUAIS: OBSTRUCTION / OBSTRUÇÃO; 1033 - Elevation of obstruction top, above sea level; 1033 - Elevação da cima da obstrução acima do nível do mar; (350) - Elevation of obstruction top, above ground level; Elevação da cima da obstrução acima do nível do terreno; Group Obstruction / Grupo de obstruções; Radio facility obstruction / Obstrução (rádio); Power transmission line / Linha de alta tensão; Visual ground sign / Sinal terrestre visual; Aero light / Luz aérea; Aero light / Luz aérea; Spot elevation / Cota máxima desconhecida; HIGHEST ELEVATION IS UNKNOWN; Cota MÁXIMA É desconhecida.

BOUNDARIES - LIMITES

- BOUNDARIES - LIMITES: International; First-order administrative division / Divisão administrativa de primeira classe; VEGETATION - VEGETAÇÃO: Woods; Land subject to inundation / Terreno sujeito a inundação; Orchard-vineyard / Pomar-videira; Barhado.

NSN 764101 4099021