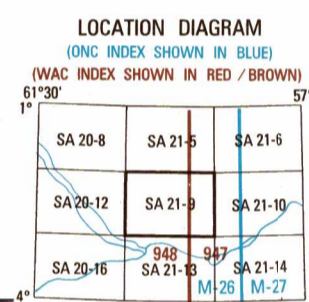
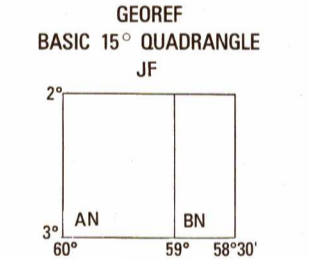


RELIABILITY OF THIS GRAPHIC (as determined by standard practices) PLOTTING ACCURACY 90% ASSURANCE

GLOSSARY GLOSARIO Ferry, Waterfall (st), First Order, Administrative Boundary, Stream, Lake, Stream (river), Rio



CONVERSION OF ELEVATIONS table with columns for METERS and FEET.



AIR INFORMATION CURRENT THROUGH 19 NOVEMBER 1993

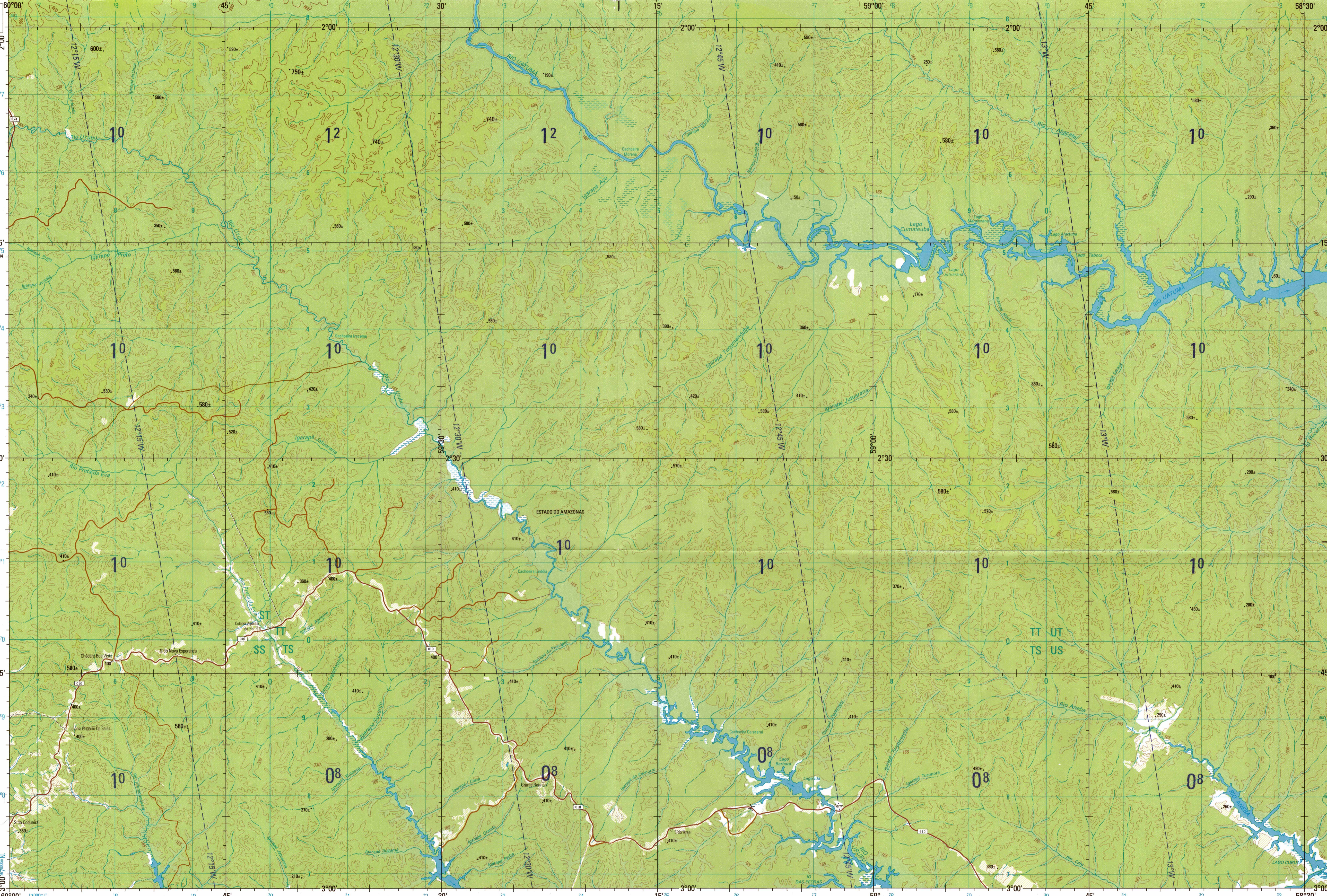
LINES OF EQUAL MAGNETIC VARIATION FOR 1990

CAUTION: Vertical obstructions, including possibilities, have been extracted from the most reliable sources available.

CAUTION: THIS CHART CONTAINS MAXIMUM ELEVATION FIGURES (METERS)

LIMITED DISTRIBUTION: Distribution authorized to DoD, IAW 48 USC, 5623(a) & 465. Release authorized by U.S. GPO contractors.

SCALE 1:250,000



Prepared and published by the Defense Mapping Agency Aerospace Center, St. Louis, Missouri. Compiled April 1993. MAP INFORMATION AS OF 1978

Grid zone designation and sample 1,000 meter reference information.

ROADS - RODOVIAS and RAILROADS - ESTRADAS DE FERRO legend with symbols and descriptions.

JOINT OPERATIONS GRAPHIC (AIR) SCALE 1:250,000

CONTOUR INTERVAL APPROXIMATELY 165 FEET EQUIDISTANCIA APROXIMADA DAS CURVAS DE NIVEL 165 PÉS

COORDINATE CONVERSION FROM WGS-84 DATUM TO SAD-69 DATUM INTERNATIONAL ELLIPSOID

USERS SHOULD REFER CORRECTIONS, ADDITIONS, AND COMMENTS TO THE NIMA CUSTOMER HELP DESK: 1-800-456-0889

AERODROMES (Military or Civil) legend with symbols and descriptions.

ELEVATIONS IN FEET ELEVACOES EM PÉS legend with symbols and descriptions.

CONTROLLED AIRSPACE and RADIO FACILITIES legend with symbols and descriptions.

VISUAL AIDS AND OBSTRUCTIONS and TERRAIN ELEVATIONS legend with symbols and descriptions.