

RELIABILITY OF THIS GRAPHIC (as determined by standard practices)

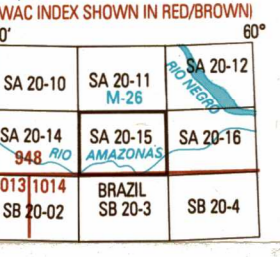
Table with columns for Plotting Accuracy, Area, and Date of Information. Includes a note: 'GRAPHIC NOT FIELD CHECKED'.

Horizontal Datum: WGS 84 Vertical Datum: Mean Sea Level Transverse Mercator Projection

GLOSSÁRIO GLOSSARY

Table of geographical terms in Portuguese and English, such as 'Boca' (river mouth), 'Capela' (chapel), 'Esc. Escola' (school), etc.

LOCATION DIAGRAM (WAC INDEX SHOWN IN BLUE)



CONVERSION OF ELEVATIONS

Conversion tables for feet to meters and geodetic quadrangle coordinates (NM, PM, HF).

AIR INFORMATION CURRENT THROUGH

As of 27 JULY 1993. Contains NOTAMS and other current information for the area.

CAUTION

Vertical elevations, including spot heights, have been extracted from the most reliable sources available.

ATTENTION

This chart contains maximum elevation figures (MEF).

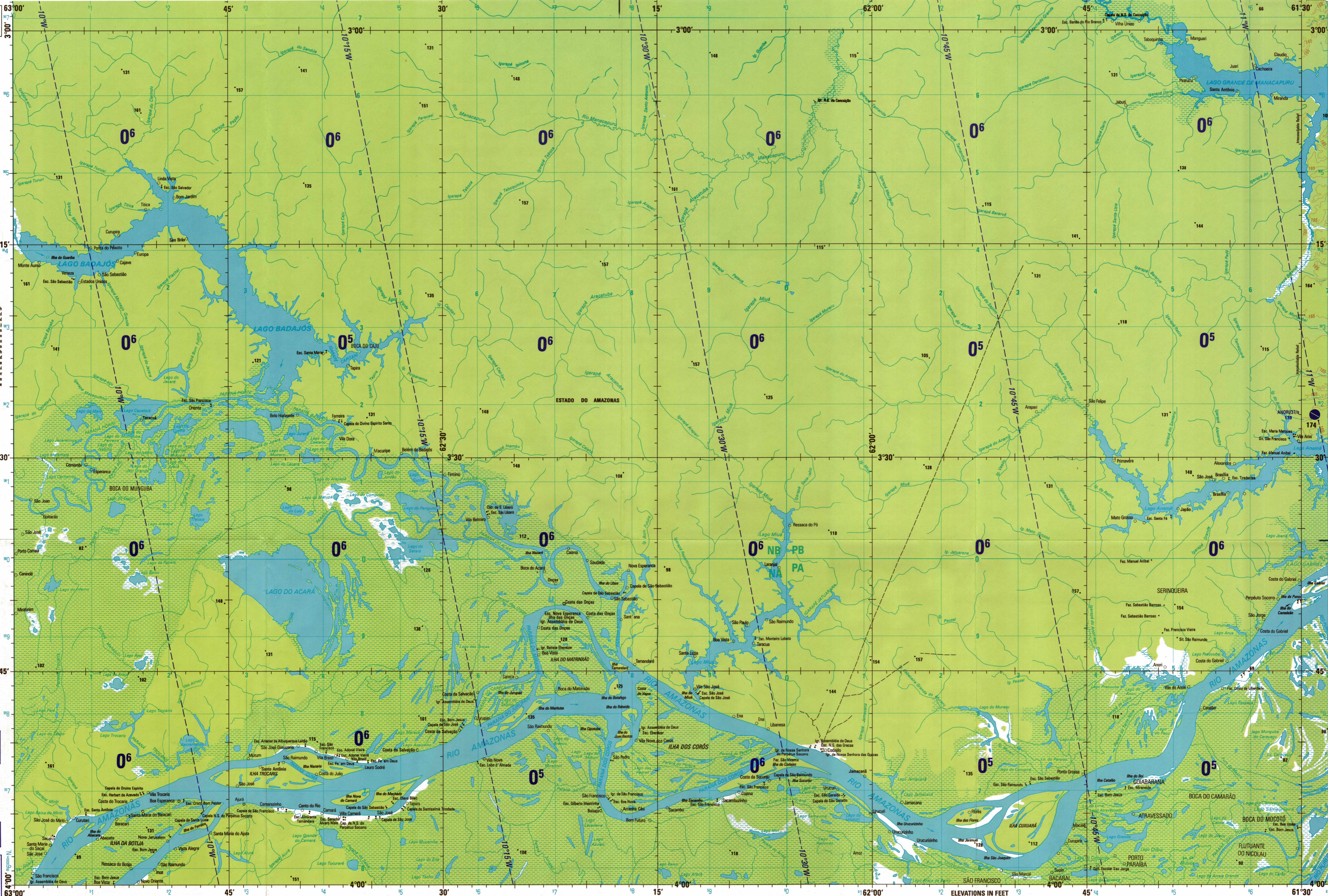
LIMITED DISTRIBUTION

Distributed worldwide per Department of Defense, U.S. 502 collection and U.S. Government Agency regarding 500 locations by authority of the Director, Defense Mapping Agency, 20 May 1980.

DISTRIBUIÇÃO LIMITADA

Distribuído mundialmente por Departamento de Defesa, U.S. 502 coleção e Agência do Governo dos Estados Unidos.

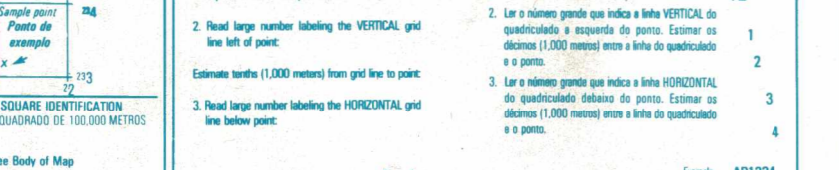
SCALE 1:250,000 CODAJÁS, BRAZIL



Prepared and published by the DMA Aerospace Center, 3200 South Second Street, St. Louis, Missouri 63118-3399. Compiled December 1992.

MAP INFORMATION AS OF 1992. INFORMATION CARTOGRÁFICA COM DATA DE 1992. THE DATUM AND ELLIPSOID FOR THIS AREA HAVE BEEN CHANGED. FOR ADJACENT AND OVERLAPPING SHEETS, THERE ARE NO SIGNIFICANT CHANGES IN GRID OR GEOGRAPHIC VALUES AT THIS SCALE.

INFORMAÇÃO CARTOGRÁFICA COM DATA DE 1992. O DATUM E O ELIPSOIDE PARA ESTA ÁREA FORAM ALTERADOS. PARA FOLHAS ADJACENTES E SOBREPÔSITAS, NÃO HÁ ALTERAÇÕES SIGNIFICANTES NO QUADRICULADO OU NOS VALORES GEOGRÁFICOS NESTA ESCALA.



WHEN REPORTING OUTSIDE THE GRID ZONE DESIGNATION AREA IN WHICH THE POINT LIES, PREFIX THE GRID ZONE DESIGNATION. REFERÊNCIA A UM PONTO DE FORA DA ÁREA DE DESIGNAÇÃO DE ZONA DE QUADRICULADO, PREFIXAR PELA DESIGNAÇÃO DE QUADRICULADO.

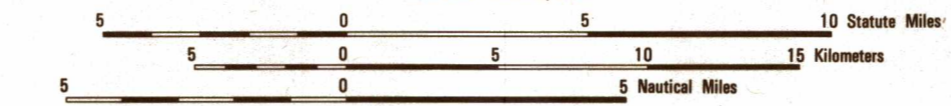
ROADS—RODOVIAS. All weather, hard surface. Transmissão todo ano, revestimento sólido.

RAILROADS—ESTRADAS DE FERRO. Normal gauge 0.914m (3'). 0.914 meters—Bita larga ou normal.

BOUNDARIES—LIMITES. International/Internacional. First-order administrative division.

VEGETATION—VEGETAÇÃO. Woods; Mangrove; Floresta; Mangue. Orchard-vineyard; Swamp; Pomar; vinhedo; Banhado.

JOINT OPERATIONS GRAPHIC (AIR)



CONTOUR INTERVAL APPROXIMATELY 165 FEET. EDI DISTÂNCIA APROXIMADA DAS CURVAS DE NÍVEL 165 PÉS.

COORDINATE CONVERSION FROM WGS 84 DATUM TO WGS 84 ELLIPSOID TO SAD 69 DATUM. INTERNATIONAL ELLIPSOID.

USERS SHOULD REFER CONNECTIONS, ADDITIONS AND COMMENTS FOR IMPROVING THIS PRODUCT TO THE DIRECTOR, DEFENSE MAPPING AGENCY, ATTN: PLS 8013 22 MANASSAS AVENUE, FALLS CHURCH, VIRGINIA 22041-2137.

AERODROMES (Military or Civil). AERODROMOS (Militares ou Cívicos). Runway pattern known.

CONTROLLED AIRSPACE. ESPAÇO AÉREO CONTROLADO. ADIZ. ADIZ (ZONA DE IDENTIFICAÇÃO DE DEFESA AEREA).

RADIO FACILITIES. INSTALAÇÕES DE RÁDIO. RADIO RANGE LF/MF. RADIOFAROL LF/MF.

RADIO AIDS TO NAVIGATION. RADIOAJUDAS À NAVEGAÇÃO. VHF OMNI RANGE (VOR).

Other facilities. Outras instalações. VORTAC. VORTAC.

HELIPORT/HELIPAD. HELIPORTO. HELIPORT/HELIPAD AT HOSPITAL. HELIPORTO NUM HOSPITAL.

VISUAL AIDS AND OBSTRUCTIONS. OBSTACULOS E AJUDAS VISUAIS. Obstruction Obstrução.

Radio facility obstruction Grupo de obstruções. Power transmission line Linha de alta tensão.

Aero light; Marine light. Luzes aéreas; Luzes marítimas.

TERRAIN ELEVATIONS. ELEVACIONES DO TERRENO. Spot elevation; normal; critical. Cota; normal; crítica.

HIGHEST KNOWN elevation is 174 feet at the following coordinates: Geographic: 2°27'S, 81°29'W.

Geographic: 2°27'S, 81°29'W. Grid: PB8617. Elevation: 174. Geográfica: 2°27'S, 81°29'W. Quantificada: PB8617.

NOTES—NOTAS. On this graphic a tone is generally considered as being 2.5 to 3.6 meters (8 to 12 feet) in width.

The accuracy of all elevations shown on the graphic is not within 100 feet.

Powerlines are shown except within populated place limits. Other obstructions are shown if they are 200 feet or more above ground level.

Mostram-se as linhas de alta tensão com exceção das áreas em povoamento. Outras obstruções são mostradas se estiverem 200 ou mais pés acima do nível do terreno.

Geographic: 2°27'S, 81°29'W. Grid: PB8617. Elevation: 174. Geográfica: 2°27'S, 81°29'W. Quantificada: PB8617.

