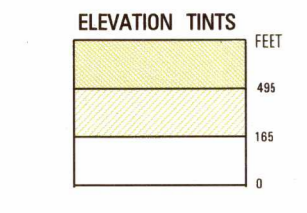


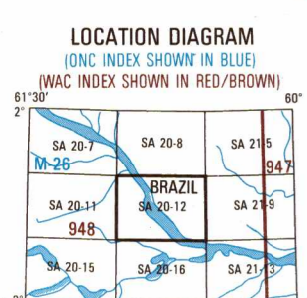
SERIES 1501 AIR SHEET SA 20-12 EDITION 1



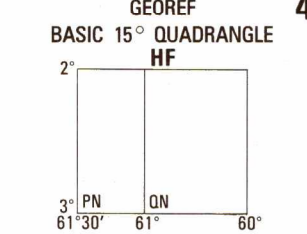
RELIABILITY OF THIS GRAPHIC (as determined by standard practices)

Table with columns for AREA I, AREA II, PLOTTING ACCURACY, GRAPHIC FEATURE, and DATE OF INFORMATION.

GLOSSÁRIO GLOSSARY table listing geographical features and their symbols in Portuguese and English.



CONVERSION OF ELEVATIONS table converting feet to meters and vice versa.



AIR INFORMATION CURRENT THROUGH 10 JUNE 1996

CAUTION Vertical obstructions, powerlines have been extracted from the most reliable sources available.

ATTENTION THIS CHART CONTAINS MAXIMUM ELEVATION FIGURES (MEF)

SCALE 1:250,000 NOVO AÍRÃO BRAZIL

SERIES 1501 AIR SHEET SA 20-12 EDITION 1

Prepared and published by the Defense Mapping Agency. Compiled 1995. MAP INFORMATION AS OF 1995

THE DATUM AND ELLIPSOID FOR THIS AREA HAVE BEEN CHANGED FOR ADJACENT AND OVERLAPPING SHEETS. THERE ARE NO SIGNIFICANT CHANGES IN GRID OR GEOGRAPHIC VALUES AT THIS SCALE.

TABLES for SAMPLE 1000 METER GRID SQUARE, SAMPLE 1000 METER REFERENCE, and COORDINATE CONVERSION.

ROADS - RODOVIAS table listing road types and symbols.

RAILROADS - ESTRADAS DE FERRO table listing rail types and symbols.

BOUNDARIES - LIMITES table listing administrative divisions.

VEGETATION - VEGETAÇÃO table listing vegetation types.

JOINT OPERATIONS GRAPHIC (AIR)

SCALE 1:250,000

CONTOUR INTERVAL APPROXIMATELY 165 FEET

COORDINATE CONVERSION FROM WGS 84 DATUM TO SAD 89 DATUM

USERS SHOULD REFER TO THE UNITED STATES GOVERNMENT NO COPYRIGHT CLAIMED UNDER TITLE 17 U.S.C.

AERODROMES table listing military and civil airports.

CONTROLLED AIRSPACE table listing various air traffic zones.

RADIO FACILITIES table listing radio navigation aids.

VISUAL AIDS AND OBSTRUCTIONS table listing navigation markers.

ELEVATIONS IN FEET

ATLANTIC ADIZ

RADIO AIDS TO NAVIGATION

VHF OMNI RANGE (VOR)

Other facilities

TERRAIN ELEVATIONS

Spot elevation

HIGHEST KNOWN ELEVATION

Geographic coordinates

NOTES - NOTAS

Powerlines are shown except within populated place limits. Other obstructions are shown if they are 200 feet or more above ground level.

NSN 7641014004830