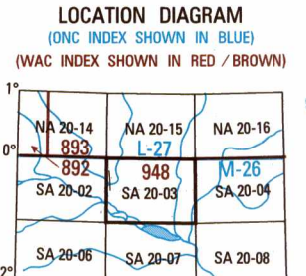


SERIES 1501 AIR SHEET SA 20-3 EDITION 1

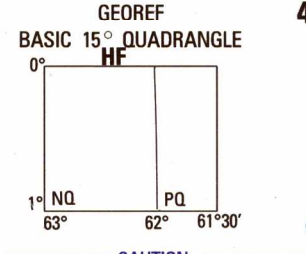
RELIABILITY OF THIS GRAPHIC (as determined by standard practices) PLOTTING ACCURACY 90% ASSURANCE

Horizontal Datum WGS 84 Vertical Datum: Mean Sea Level Transverse Mercator Projection

GLOSSÁRIO GLOSSARY Capella church Esc. Escola school Estado Admin 1 lg. Igapapé stream I. Ilha island La. Lagoa lake Mo. Morro hill Pa. Paraná anabranch stream Rio river



CONVERSION OF ELEVATIONS TABLE with columns for FEET and METERS, showing conversion factors for various elevation ranges.



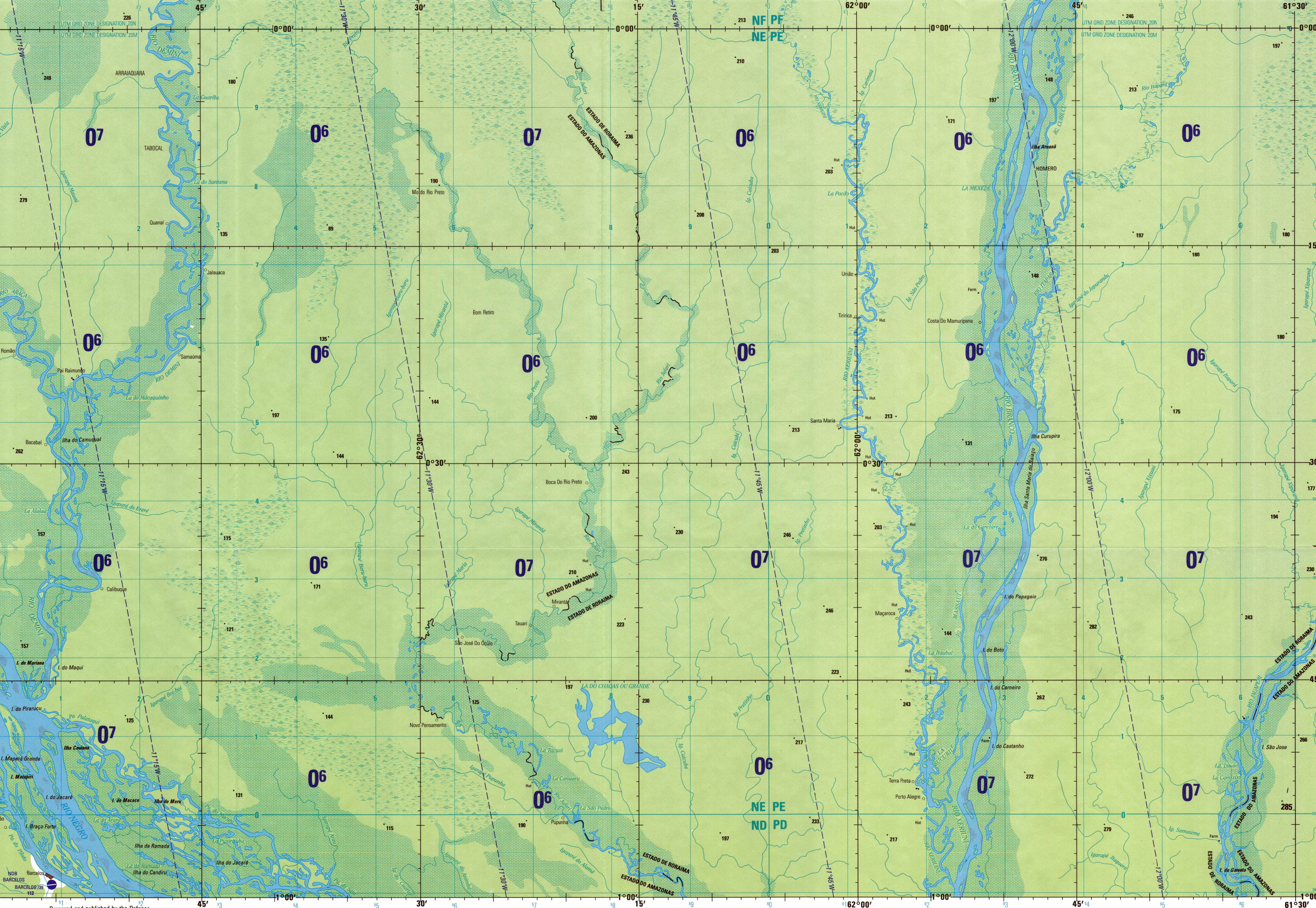
CAUTION AIR INFORMATION CURRENT THROUGH 16 March 1995

LINES OF EQUAL MAGNETIC VARIATION FOR 1995 (Annual rate of change 11' increase)

ATTENTION THIS CHART CONTAINS MAXIMUM ELEVATION FIGURES 1995

LIMITED DISTRIBUTION Distribution authorized to DoD, IAW 10 U.S.C. 35130 & 2756. Release authorized to U.S. DoD contractors IAW 48 C.F.R. 5252.245-7000.

SCALE 1:250,000 BARCELOS, BRAZIL SERIES 1501 AIR SHEET SA 20-3 EDITION 1



Prepared and published by the Defense Mapping Agency, St. Louis, Missouri. Compiled March 1995. MAP INFORMATION AS OF 1993. INFORMAÇÃO CARTOGRÁFICA COM DATA DE 1993. Includes sample 1000 meter grid squares and 100,000 square meter identification.

ROADS - RODOVIAS All weather, hard surface. Transmissível todo ano, revestimento sólido. Includes symbols for single and multiple tracks, trails, and railroads.

JOINT OPERATIONS GRAPHIC (AIR) SCALE 1:250,000. CONTOUR INTERVAL APPROXIMATELY 330 FEET. EQUIDISTÂNCIA APROXIMADA DAS CURVAS DE NÍVEL 330 PÉS. Includes contour interval legend and UTM grid zone designations.

AERODROMES (Military or Civil) AERÓDROMOS (Militares ou Civis). EDNA - Name of aerodrome. EDNA - Nome do aeródromo. Includes symbols for known and unknown runways.

ELEVATIONS IN FEET / ELEVACIONES EM PÉS. CONTROLLED AIRSPACE ESPAÇO AÉREO CONTROLADO. RADIO FACILITIES INSTALAÇÕES DE RÁDIO. RADIO AIDS TO NAVIGATION RÁDIO AJUDAS À NAVEGAÇÃO.

VISUAL AIDS AND OBSTRUCTIONS OBSTRUÇÕES E AJUDAS VISUAIS. OBSTRUCTION OBSTRUÇÃO. TERRAIN ELEVATIONS ELEVACIONES DO TERRENO. Includes symbols for obstructions and terrain elevations.

NOTES - NOTAS. Powerlines are shown except within populated place limits. Obstructions are shown if they are 200 feet or more above ground level. Includes a barcode and stock number 1501ASA2003.