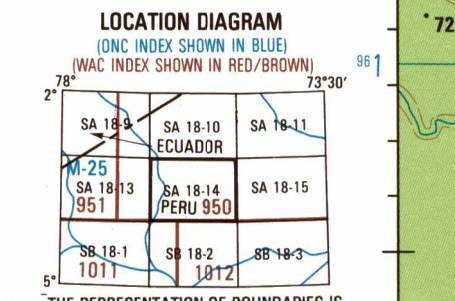


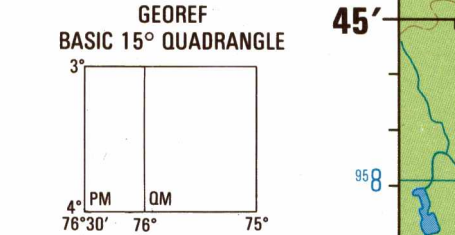
RELIABILITY OF THIS GRAPHIC (as determined by standard practices)

GLOSSARIO GLOSSARY table with columns for Spanish and English terms related to map features like 'Aeroma', 'Caño', 'Departamento', etc.



THE REPRESENTATION OF BOUNDARIES IS NOT NECESSARILY AUTHORITY...

CONVERSION OF ELEVATIONS table with columns for FEET and METERS.



CAUTION AIR INFORMATION CURRENT THROUGH 23 APRIL 1997

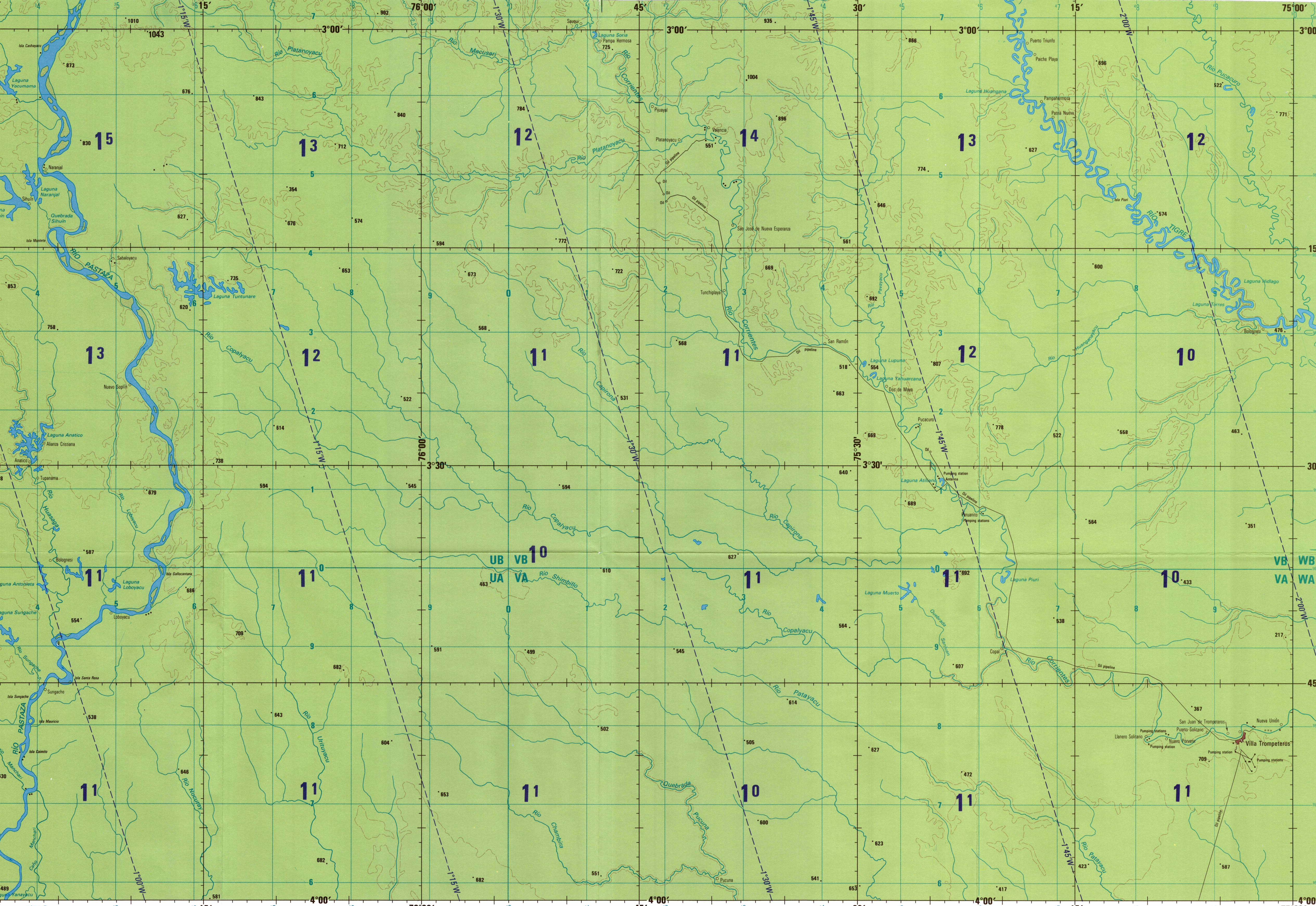
CAUTION LINES OF EQUAL MAGNETIC VARIATION FOR 1995

CAUTION Vertical obstructions including overpasses, have been extracted from the most reliable sources available...

ATTENTION THIS CHART CONTAINS MAXIMUM ELEVATION FIGURES ONLY

LIMITED DISTRIBUTION Distribution authorized to DOD, IAW 10 U.S.C. SECT. 1305...

SCALE 1:250,000 VILLA TROMPETEROS, PERU

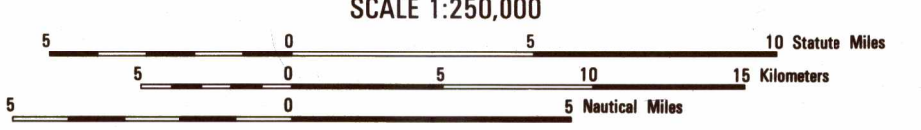


Prepared and published by the National Imagery and Mapping Agency. Compiled January 1997

Scale and distribution information table with columns for 'DISTRIBUCIÓN LIMITADA' and 'LIMITED DISTRIBUTION'.

ROADS - CAMINOS, RAILROADS - FERROCARRILES, and BOUNDARIES - LÍMITES tables with symbols and descriptions.

JOINT OPERATIONS GRAPHIC (AIR) SCALE 1:250,000



RELIEF SHOWN BY FORM LINES, COORDINATE CONVERSION, and LEGEND for symbols like 'None', 'No hay'.

AERODROMES (Military or Civil) table with symbols and descriptions for runway patterns and elevations.

ELEVATIONS IN FEET, CONTROLLED AIRSPACE, RADIO FACILITIES, and RADIO AIDS TO NAVIGATION tables.

VISUAL AIDS AND OBSTRUCTIONS, TERRAIN ELEVATIONS, and other symbols table.

NOTES - NOTAS, NIMA 3-00, and NIMA REF. NO. 1501ASA1814