

RELIABILITY OF THIS GRAPHIC (as determined by standard practices)

Table with columns for Plotting Accuracy, Reliability, and Date of Information, detailing standards for Area I and Area II.

Horizontal Datum: World Geodetic System 1984 Vertical Datum: Mean Sea Level Transverse Mercator Projection

Glossary table defining symbols for Colonias, Rio, and Sector.

LOCATION DIAGRAM (ONC INDEX SHOWN IN BLUE) (MAC INDEX SHOWN IN RED/BROWN)

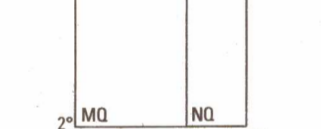
Location diagram grid showing SA 17-4, SA 17-6, SA 17-8, SA 17-12, SA 18-1, SA 18-2, SA 18-4, SA 18-6, SA 18-8, SA 18-10, SA 18-12, SA 18-14, SA 18-16, SA 18-18, SA 18-20, SA 18-22, SA 18-24, SA 18-26, SA 18-28, SA 18-30.

THE REPRESENTATION OF BOUNDARIES IS NOT NECESSARILY AUTHENTICATIVE. LA REPRESENTACION DE LIMITES NO DEBE CONSIDERARSE OFICIAL.

CONVERSION OF ELEVATIONS

Conversion table between feet and meters for elevations from 100 to 1000.

GEOREF BASIC 15° QUADRANGLE



CAUTION AIR INFORMATION CURRENT THROUGH 1 MAY 1994

CAUTION LINES OF EQUAL MAGNETIC VARIATION FOR 1990

CAUTION VISUAL OBSTRUCTIONS

ATTENTION THIS CHART CONTAINS MAXIMUM ELEVATION FIGURES (MEF)

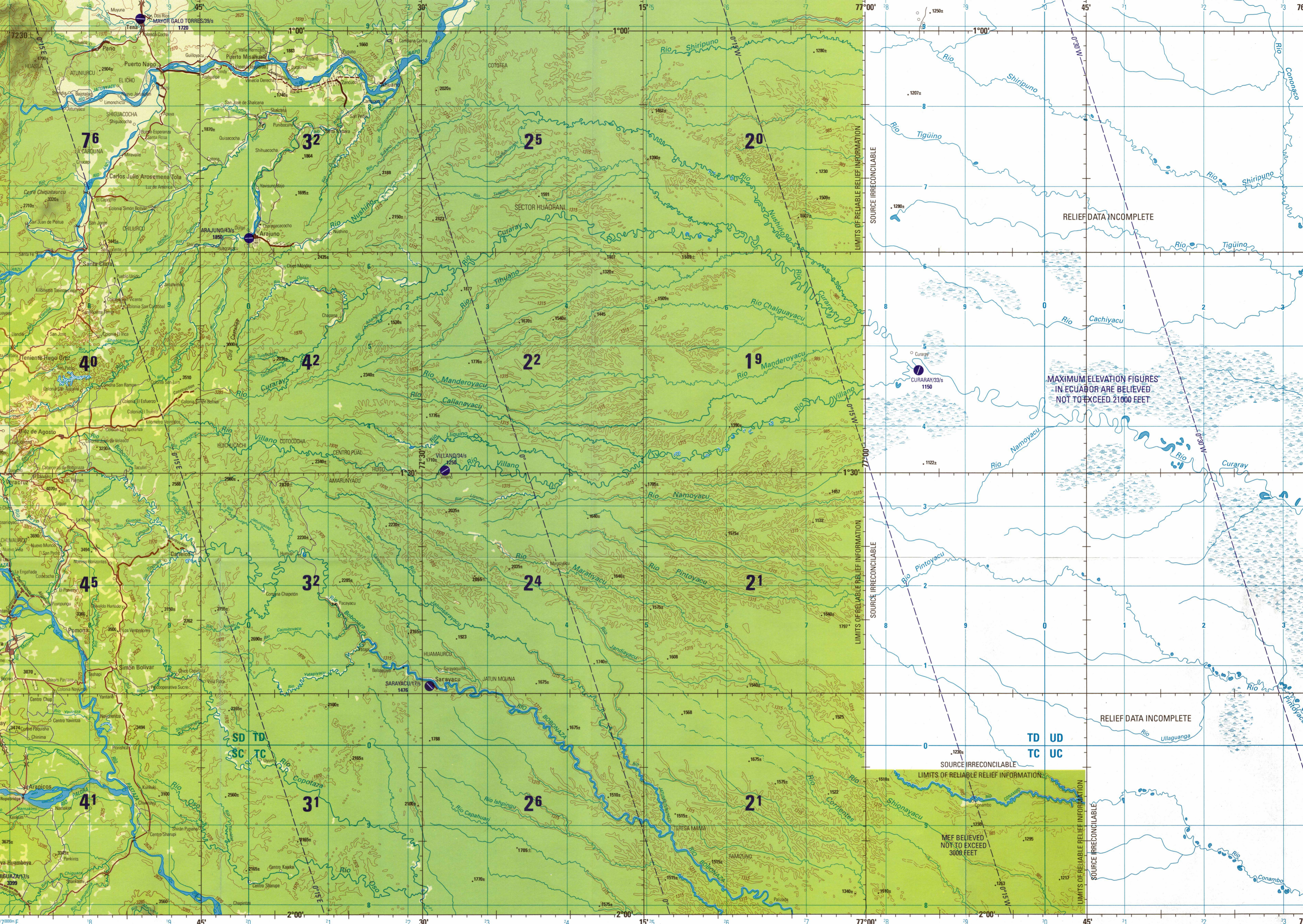
LIMITED DISTRIBUTION

DISTRIBUCION LIMITADA

SCALE 1:250,000

PALORA, ECUADOR

SERIES 1501 AIR SHEET SA 18-5 EDITION 1

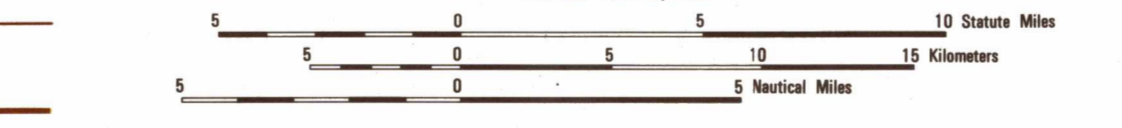


Prepared and published by the Defense Mapping Agency Aerospace Center, 3200 South Second Street, St. Louis, Missouri 63117-3399. Compiled May 1994.

Technical specifications table including sample 1:250,000 meter grid square, sample 1:100,000 meter grid square, and sample 1:50,000 meter grid square.

Legend for roads, railroads, boundaries, and vegetation, including symbols and descriptions for various types of roads and terrain features.

JOINT OPERATIONS GRAPHIC (AIR)



CONTOUR INTERVAL APPROXIMATELY 660 FEET WITH SUPPLEMENTARY CONTOURS AT APPROXIMATELY 330 FOOT INTERVALS

COORDINATE CONVERSION FROM WGS 84 DATUM WGS 84 ELLIPSOID TO PSAD DATUM INTERNATIONAL ELLIPSOID

USERS SHOULD FORTH COMING, ADDITIONAL, AND COMMENTS TO THE MAIL CUSTOMER HELP DESK: 1-800-468-0888.

AERODROMES (Military or Civil) AERODROMES (Militares o Civiles) EDNA/50's Runway pattern known.

CONTROLLED AIRSPACE ESPACIO AEREO CONTROLADO ATLANTIC ADIZ ADIZ (ZONA DE IDENTIFICACION DE DEFENSA AEREA)

VISUAL AIDS AND OBSTRUCTIONS OBSTACULOS Y AYUDAS VISUALES Obstruction (Obstáculo) 1000

NOTES-NOTAS No obstructions 200 feet or more above ground level are known to exist in this area.