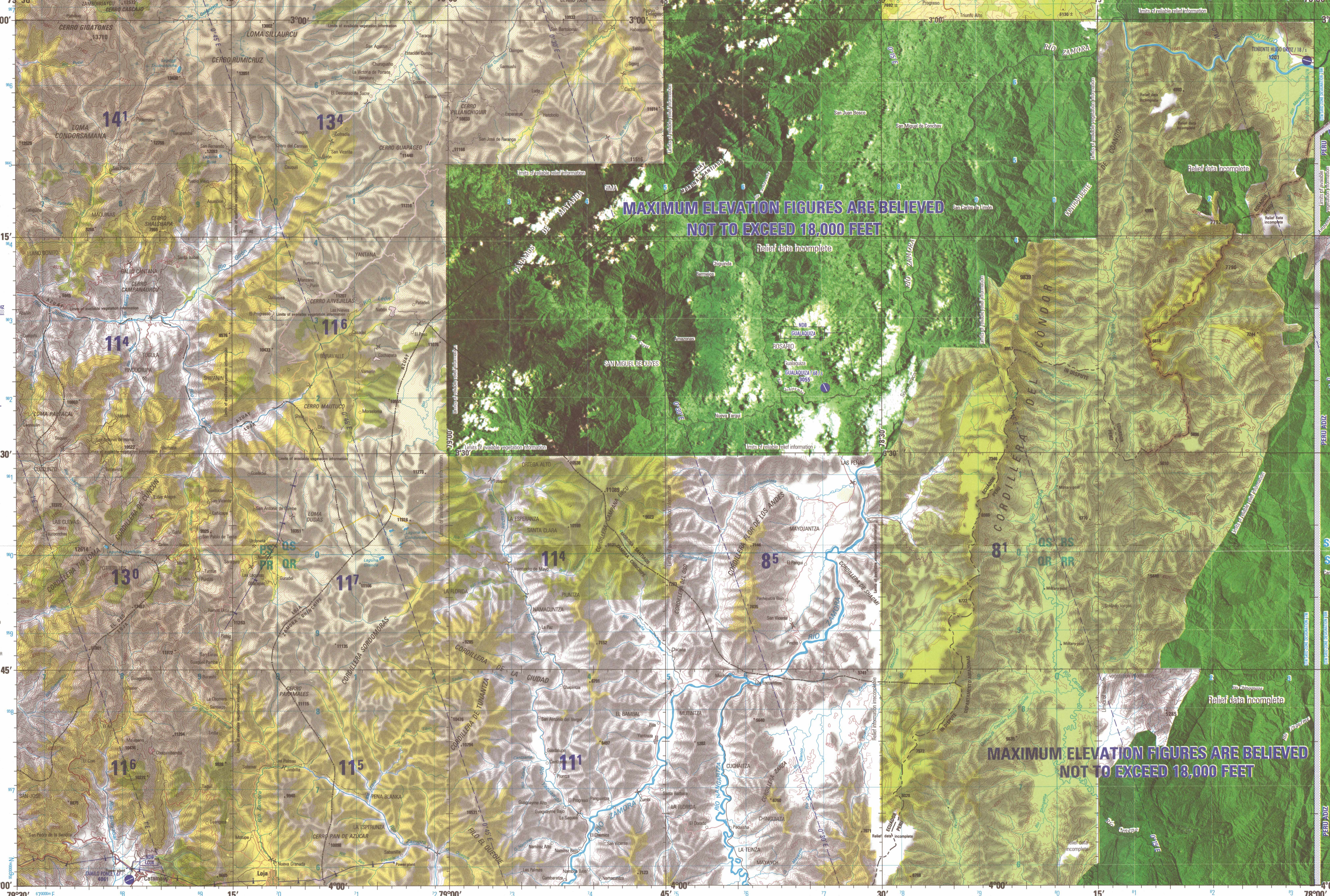

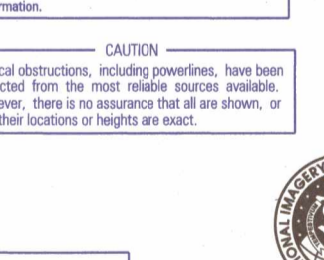


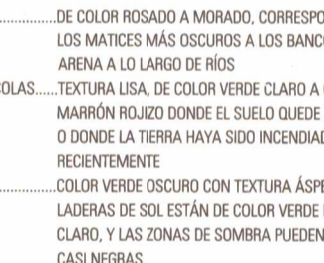

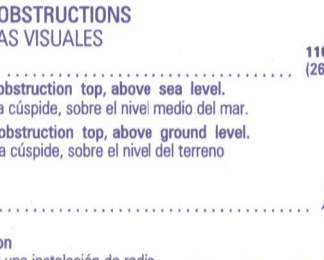

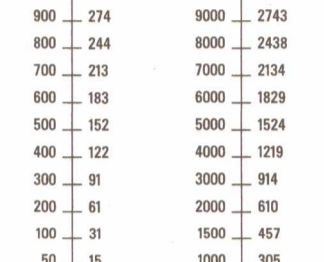
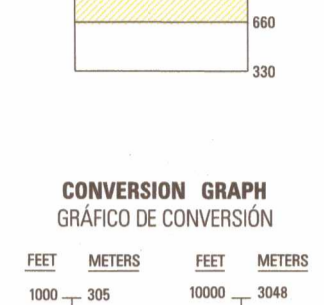
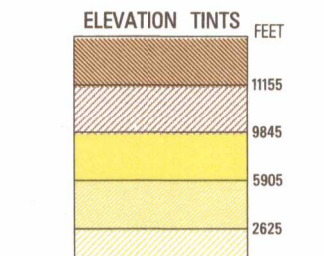
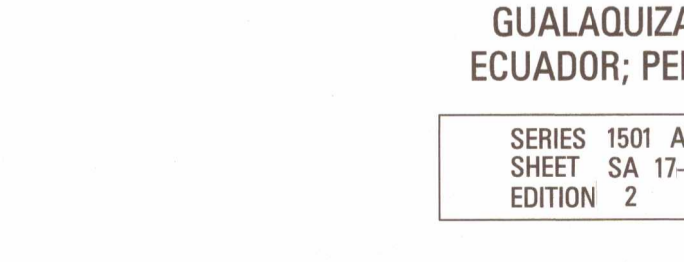
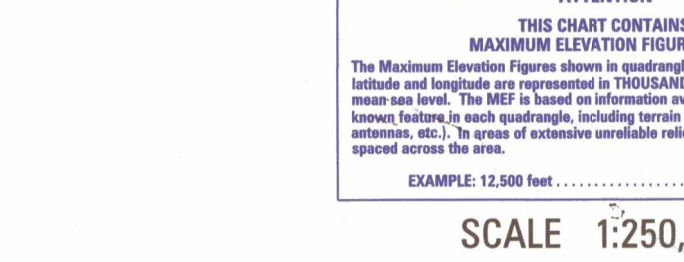
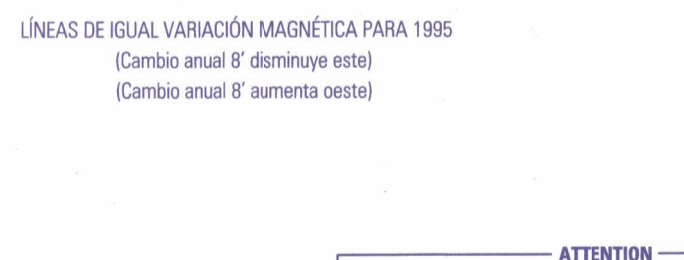
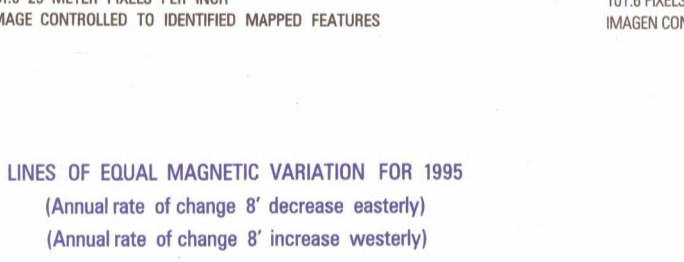
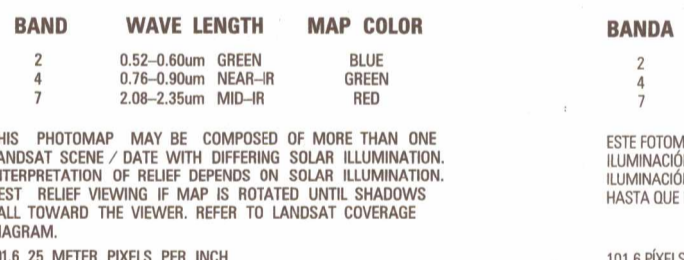
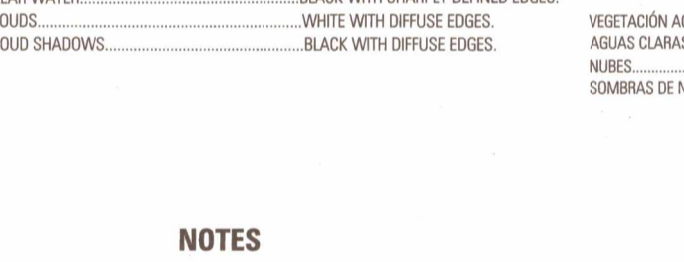
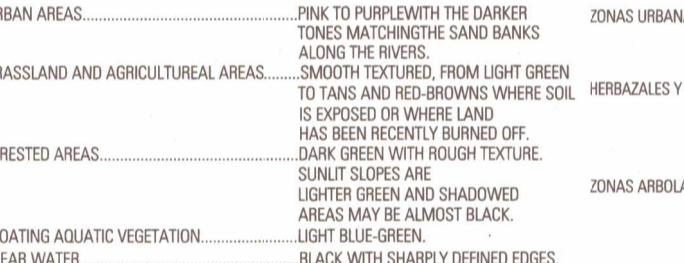

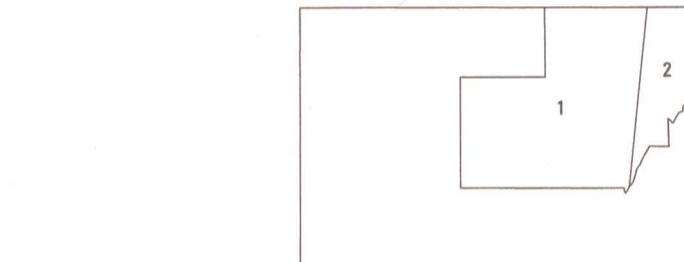
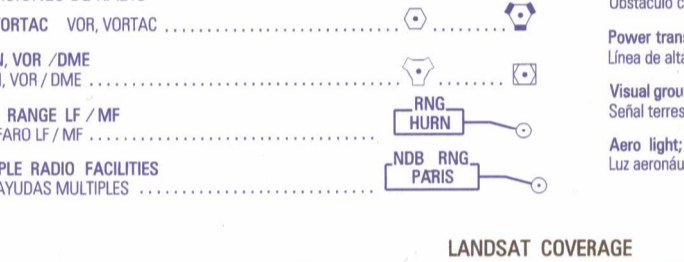

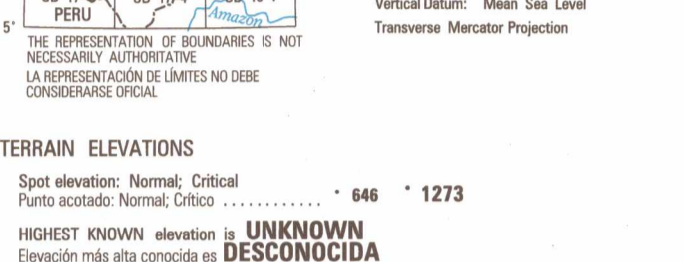
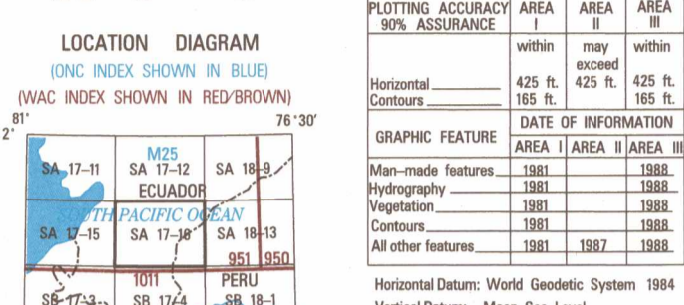
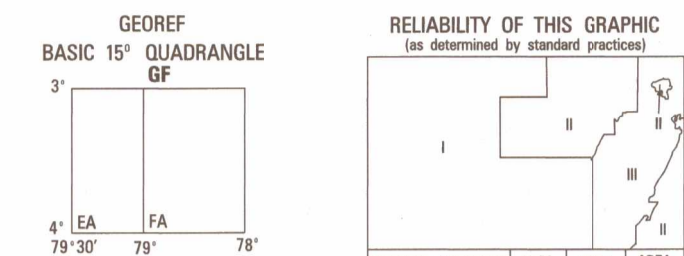


SERIES 1501 AIR SHEET SA 17-16 EDITION 2



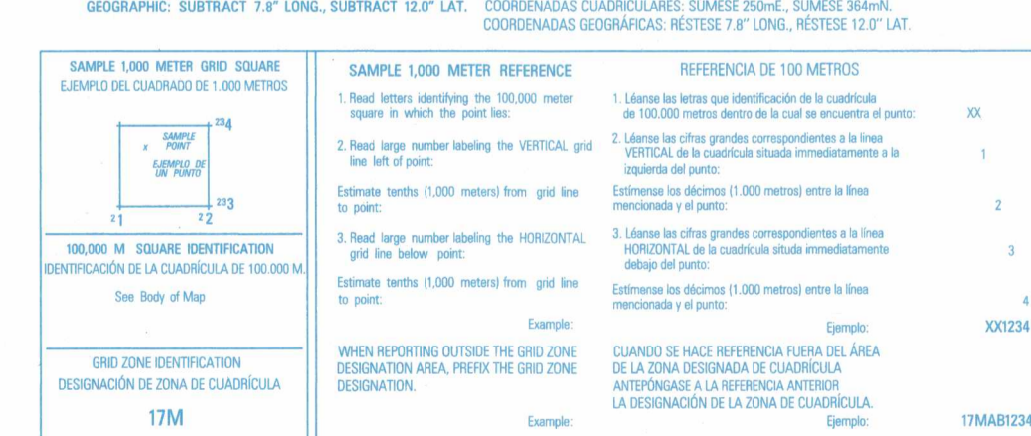
MAXIMUM ELEVATION FIGURES ARE BELIEVED NOT TO EXCEED 18,000 FEET

MAXIMUM ELEVATION FIGURES ARE BELIEVED NOT TO EXCEED 18,000 FEET

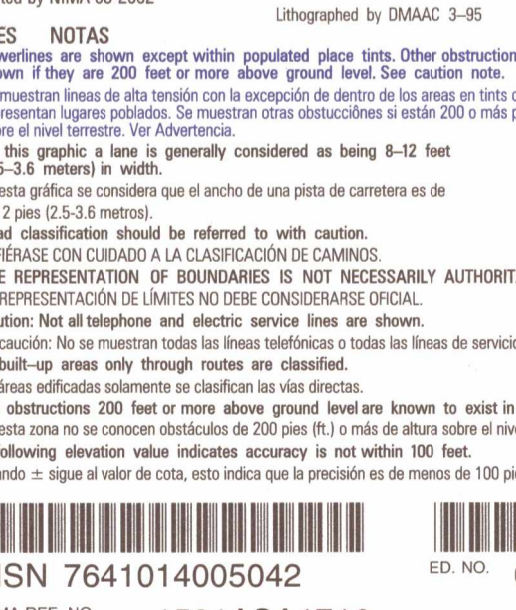
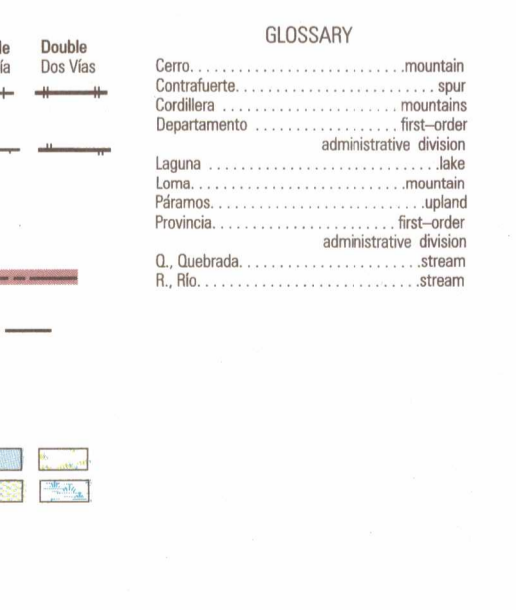
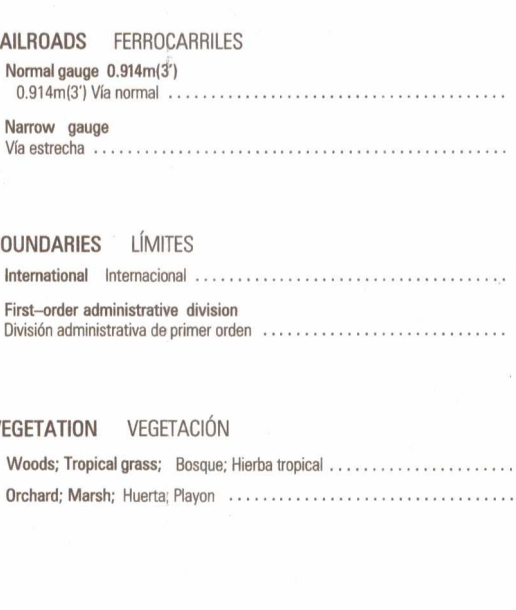

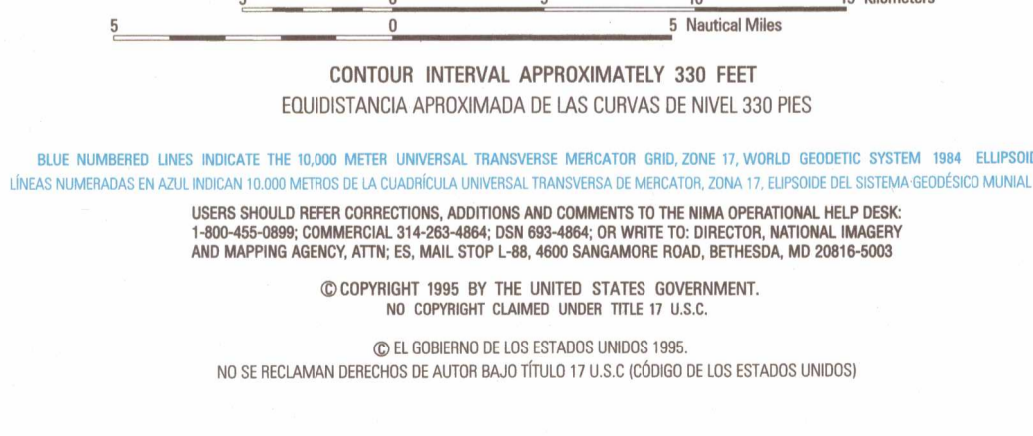
Prepared and published by the Defense Mapping Agency Aerospace Center, St. Louis, Missouri. Compiled August 1992, Revised February 1995.

MAP INFORMATION AS OF 1991. INFORMACION CARTOGRAFICA HASTA 1991.

ELEVATIONS IN FEET ELEVACIONES EN PIES



JOINT OPERATIONS GRAPHIC (AIR) SCALE 1:250,000



NOTES NOTAS

NSN 7641014005042