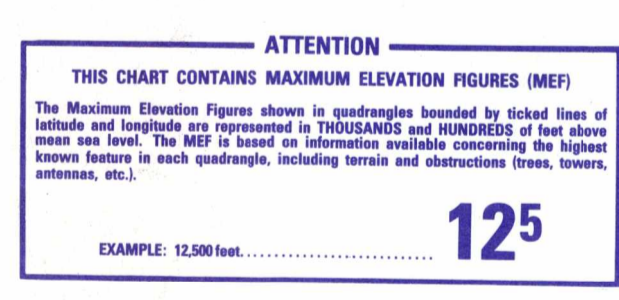
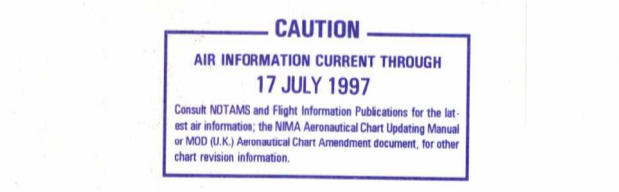


- POPULATED PLACES: Over 100,000 - MOSKVA; 50,000 to 100,000 - CHEREMHOVO; 10,000 to 50,000 - Okha; 2,000 to 10,000 - Koropets; Less than 2,000 - Saki. ROADS: Dual highway (4 LANES DUAL); All weather, hard surface (4 LANES); More than two lanes wide (4 LANES); Two lanes wide (4 LANES); One lane wide (4 LANES); All weather, loose or light surface (3 LANES); More than two lanes wide (3 LANES); Two lanes wide (3 LANES); One lane wide (3 LANES); Fair or dry weather, loose surface (3 LANES); Cart track (3 LANES); Footpath, trail (3 LANES); Route marker (3 LANES). RAILROADS: Normal gauge, single track 1.52m (5); Double track (5); Narrow gauge (5). BOUNDARIES: International (5); First-order administrative (5). OTHER FEATURES: Area name (5); Mine or quarry (5); Campsite (5); Watermill (5); School, Church, Landmark (5); Mosque, Moslem shrine (5); Small reservoir or cistern (5); Well, Fensical, Intermittent Spring (5); Underground aqueduct with shafts (5). VEGETATION: Woods, brushwood, Scattered trees (5); Orchard, vineyard, Scrub (5). TERRAIN ELEVATIONS: Spot elevation, normal, critical (5); HIGHEST KNOWN elevation is 886 feet at the following coordinates: Geographic 59°56'N, 42°00'E; Grid LM2253. ± following elevation value indicates accuracy is not within 100 feet.

- AERODROMES (Military or Civil): Runway pattern known (EDNA/50's); Runway pattern unknown (EDNA/50's); HELIPORT/HELIPAD; HELIPORT/HELIPAD AT HOSPITAL. RADIO AIDS TO NAVIGATION: VHF OMNI RANGE (VOR); VORTAC; TACAN; VOR with DME; Other facilities. RADIO FACILITIES: RADIO RANGE LF/MF; MULTIPLE RADIO FACILITIES. CONTROLLED AIRSPACE: ADIZ. VISUAL AIDS AND OBSTRUCTIONS: Obstruction (1108); Group obstruction; Radio facility obstruction; Power transmission line; Visual ground sign; Aero light; Marine light.

- CAUTION: AIR INFORMATION CURRENT THROUGH 17 JULY 1997. THIS CHART CONTAINS MAXIMUM ELEVATION FIGURES (MEF): The Maximum Elevation Figures shown in quadrangles bounded by ticked blue of latitude and longitude are represented in THOUSANDS and HUNDREDS of feet above mean sea level. The MEF is based on information available concerning the highest known feature in each quadrangle, including terrain and obstructions (trees, towers, antennas, etc.).

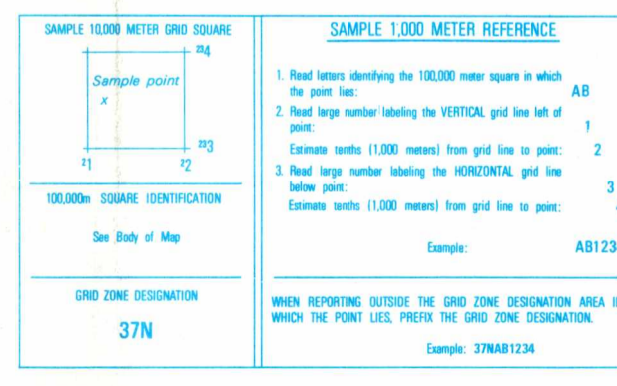


CONVERSION OF ELEVATIONS table with columns for FEET and METERS, listing values from 1000 down to 100.

SCALE 1:250,000 SOKOL, RUSSIA. SERIES 1501 AIR SHEET NO 37-3 EDITION 1. SERIALIZED COMPANION SHEET NO 37-3

LINES OF EQUAL MAGNETIC VARIATION FOR 1995 (Annual rate of change 2° increase)

Prepared and published by the National Imagery and Mapping Agency. Compiled August 1997. MAP INFORMATION AS OF 1994.



COORDINATE CONVERSION FROM WGS-84 DATUM, WGS 84 ELLIPSOID TO WGS 72 DATUM, WGS 72 ELLIPSOID. Geographic: Subtract 8" Long, Subtract 1" Lat.



JOINT OPERATIONS GRAPHIC (AIR) SCALE 1:250,000



GLOSSARY: Duro (lake), Sevrmirna (railroad station), Svermirona (railroad system), Vodokhranilische (reservoir).

USERS SHOULD NEVER CORRECT, ADD, OR COMMENT TO THE NIMA CUSTOMER HELP BOOK. 1-800-455-0889. COMMERCIAL 1-314-260-1226. DSN 496-1226. OR WRITE TO: DIRECTOR, NATIONAL IMAGERY AND MAPPING AGENCY, ATTN: CD, 8813 LEE HIGHWAY, FARMAC, VA 22031-2137.

RELIABILITY OF THIS GRAPHIC: PLOTTING ACCURACY: AREA I, II, III, IV; AREA II, III, IV, V; AREA III, IV, V, VI; AREA IV, V, VI, VII. DATE OF INFORMATION: 1994, 1988, 1984, 1987.