

SERIES 1501 AIR SHEET NL 39-4 EDITION 1

LEGEND POPULATED PLACES - MESKUN YERLER

ROADS - YOLLAR

RAILROADS - DEMIRYOLLAR

BOUNDARIES - HUDUTLAR

VEGETATION - TENEBBUT

HYDROGRAPHY - HIDROGRAFI

TERRAIN ELEVATIONS - ARAZI YUKSEKLIKLER

AERODROMES - HAVA MEYDANLARI

SEAPLANE BASE

RADIO FACILITIES

VISUAL AIDS AND OBSTRUCTIONS

CAUTION AIR INFORMATION CURRENT THROUGH 5 NOVEMBER 1969

EXAMPLES 51 81

MAXIMUM TERRAIN ELEVATION FIGURES

EXAMPLES 51 81

LOCATIONS DIAGRAM

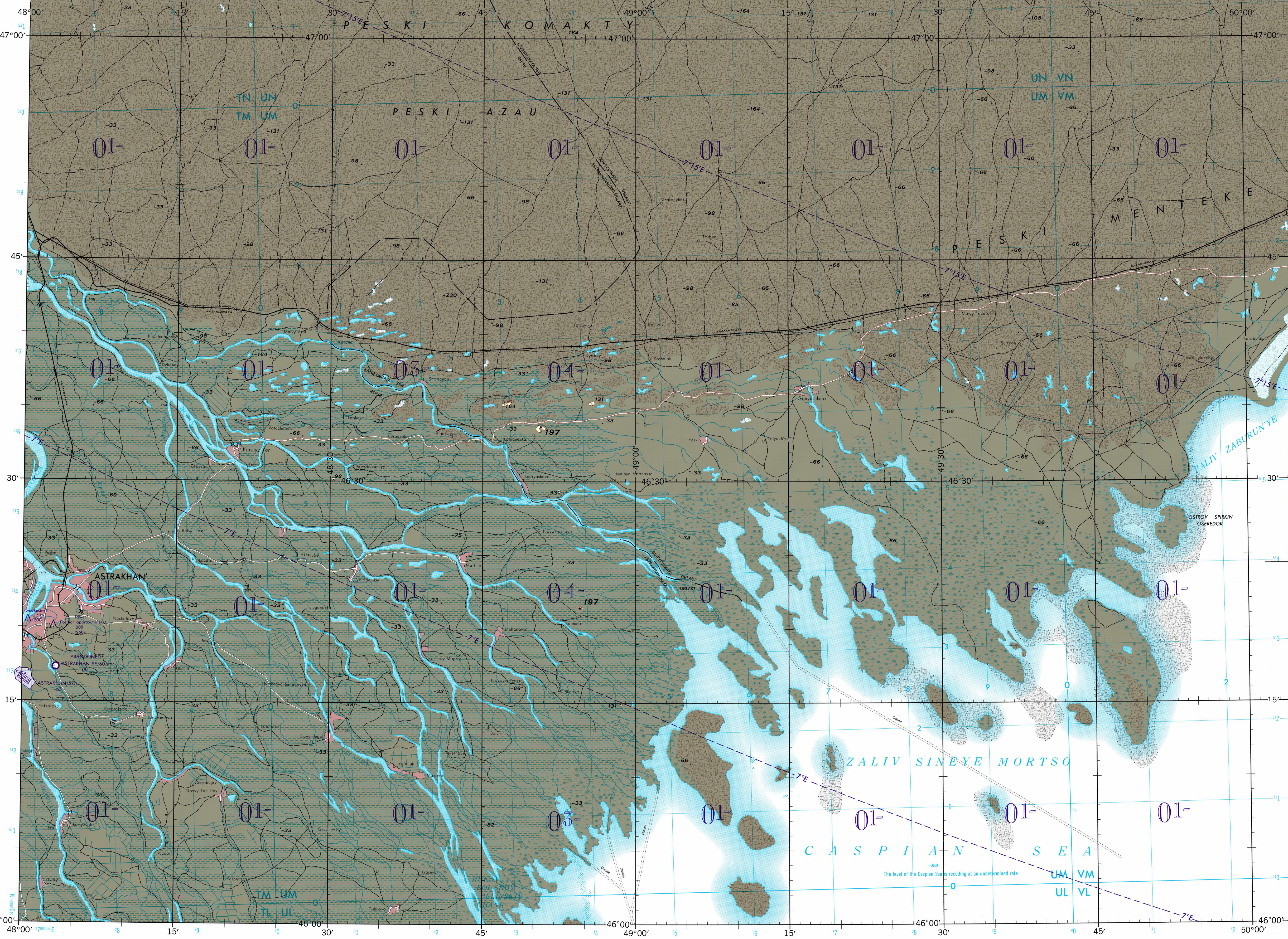
SCALE 1:250,000

SERIES 1501 AIR SHEET NL 39-4 EDITION 1

PREPARED UNDER THE DIRECTION OF THE DEPARTMENT OF DEFENSE

US AIR FORCE, ST. LOUIS, MISSOURI, 63118

USERS SHOULD REFER CORRECTIONS, ADDITIONS, AND COMMENTS TO THE NIMA OPERATIONAL HELP DESK

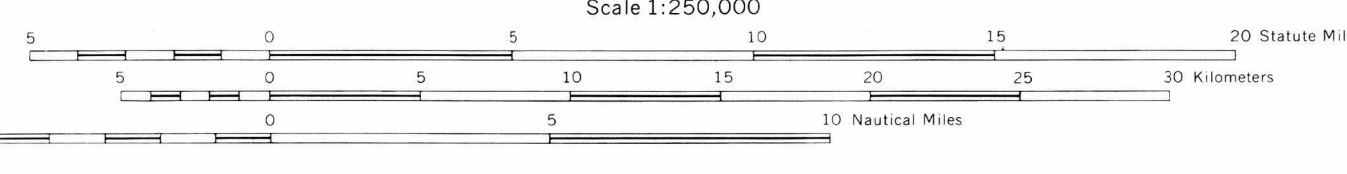


Prepared under the direction of the Department of Defense and published by the Aeronautical Chart and Information Center, U.S. Air Force, St. Louis, Missouri, 63118. Compiled December, 1968 from best available source.

ELEVATIONS IN FEET YUKSEKLIKLER FITDIR

JOINT OPERATIONS GRAPHIC (AIR)

ELEVATIONS IN FEET YUKSEKLIKLER FITDIR

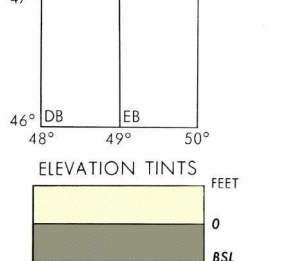


CONTOUR INTERVAL APPROXIMATELY 330 FEET (100 METERS)

BLUE NUMBERED LINES INDICATE THE 10,000 METER UNIVERSAL TRANSVERSE MERCATOR GRID, ZONE 39, INTERNATIONAL SPHEROID

GLOSSARY - LUGATCE

GEOREF BASIC 15' QUADRANGLE



RELIABILITY OF THIS SHEET MAP FEATURE DATE OF INFORMATION

NOTES: NOTLAR

SCALE 1:250,000 ASTRAKHAN, U.S.S.R.

SERIES 1501 AIR SHEET NL 39-4 EDITION 1



AERONAUTICAL APPROACH CHARTS (Code: AC) and/or AERONAUTICAL CHARTS (Code: AC) completely within this area are discontinued.

Table with 4 columns: GRID INDEX, GRID INDEX, GRID INDEX, GRID INDEX. Contains alphanumeric codes for map features.

NSN 7641014931699 NMA Ref No: 1501ANL3904