

SERIES 1501 AIR SHEET NL 36-3 EDITION 3

POPULATED PLACES-MESKUN YERLER

ROADS-YOLLAR

RAILROADS-DEMIRYOLLAR

BOUNDARIES-HUDUTLAR

OTHER FEATURES-DIGER ISARETLER

VEGETATION-BITKILENME

HYDROGRAPHY-İDRGRAFI

TERRAIN ELEVATIONS-ARAZI YÜKSEKLİKLER

AERODROMES (Military or Civil)

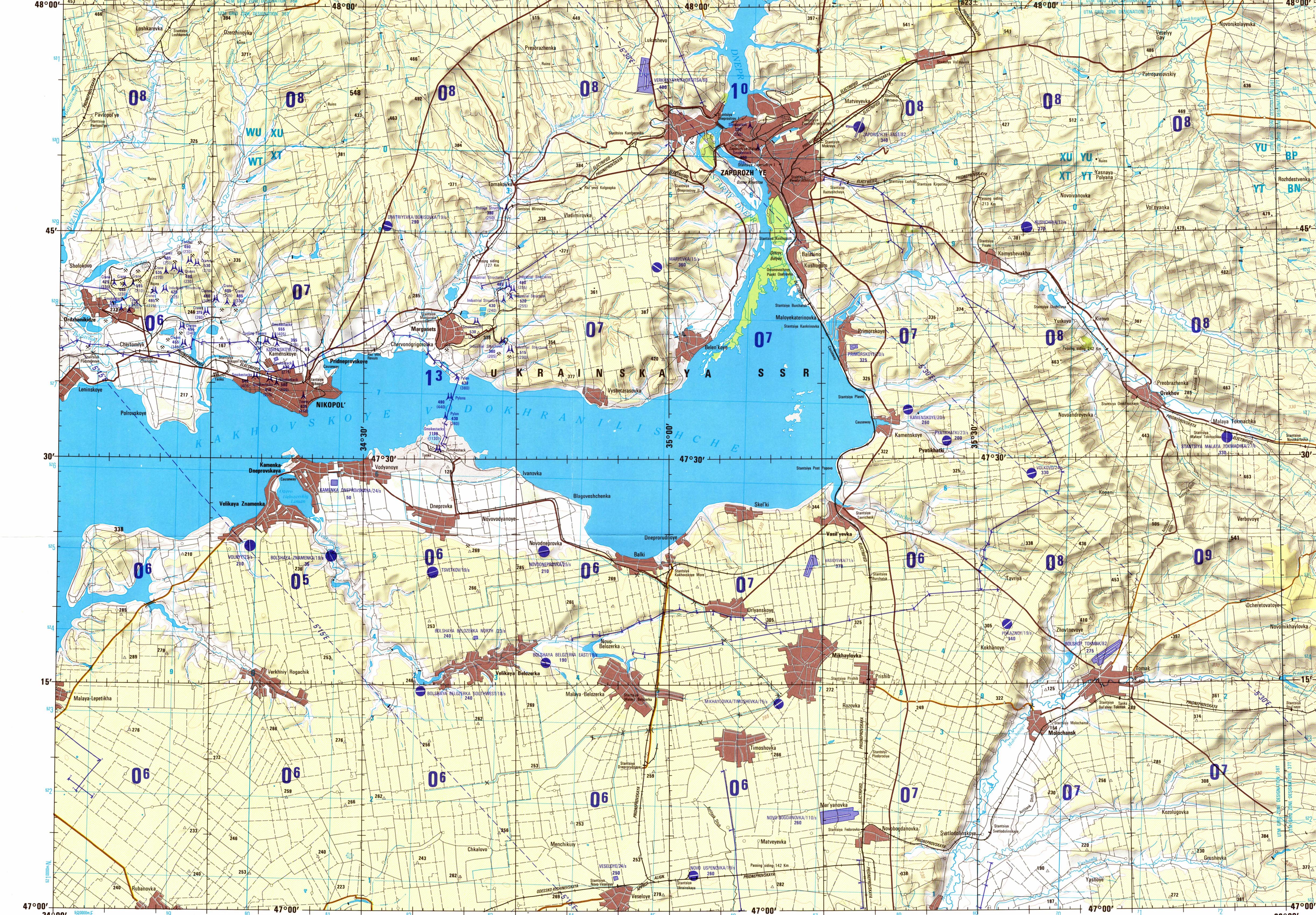
RADIO FACILITIES-RADYO TESİSLERİ

MULTIPLE RADIO FACILITIES

CONTROLLED AIRSPACE

VISUAL AIDS AND OBSTRUCTIONS

LOCATION DIAGRAM



Prepared and published by the Defense Mapping Agency Hydrographic/Topographic Center, Washington, D. C. Compiled June 1975



ELEVATIONS IN FEET YÜKSEKLİKLER FİTİR

JOINT OPERATIONS GRAPHIC (AIR)

SCALE 1:250,000




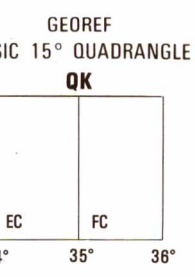
CONTOUR INTERVAL APPROXIMATELY 70 FEET

MÜNHANI ARAĞI TAKRİHEN 70 FİT

BLUE NUMBERED LINES INDICATE THE 10,000 METER UNIVERSAL TRANSVERSE MERCATOR GRID, ZONE 36, INTERNATIONAL SPHEROID

FOR REFERENCING, GRID AND GEOGRAPHIC VALUES MAY BE CONSIDERED AS EITHER EUROPEAN OR WORLD GEODETIC SYSTEM DATUM SINCE POSITION PLOTTING DIFFERENCES ARE NOT SIGNIFICANT AT THIS SCALE.

USERS SHOULD REFER CORRECTIONS, ADDITIONS, AND COMMENTS TO THE NIMA CUSTOMER HELP DESK: 1-800-455-0288



GLOSSARY - LUGAÇE

Table with 2 columns: English and Turkish terms for various symbols and features.

CONVERSION OF ELEVATIONS

Table for converting elevations between feet and meters.


RELIABILITY OF THIS GRAPHIC

Horizontal Datum: Approximate European Vertical Datum: Approximate Kronstadt Transverse Mercator Projection

NOTES - NOTLAR

Only obstructions 200 feet or more above ground level are shown. The information on obstructions is not necessarily complete.

The reliability of vegetation information is undetermined.



NSN 7641014103500 NIMA REF. NO. 1501ANL3603

LIMITED DISTRIBUTION

CAUTION AIR INFORMATION CURRENT THROUGH 21 AUGUST 1981

1980 YILI İÇİN HATLAR ESİT MAGNETİK DEĞİŞİM

SCALE 1:250,000 ZAPOROZH'YE, U.S.S.R.

SERIES 1501 AIR SHEET NL 36-3 EDITION 3

ATTENTION

This chart contains maximum elevation figures (MEF)...

1,000 METER REFERENCE

1,000 METREK NÜSTASINI

