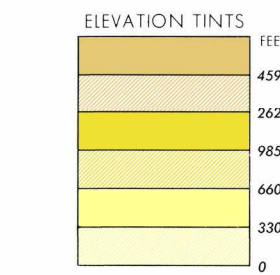
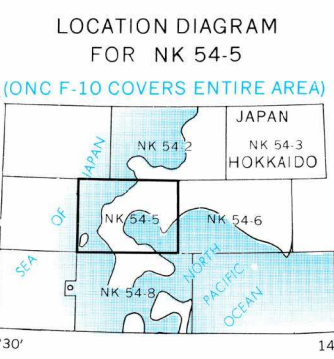


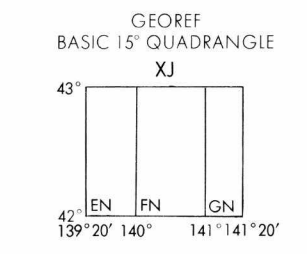
SERIES 1501 AIR SHEET NK 54-5 EDITION 3



RELIABILITY OF THIS SHEET (as determined by standard practices)



GLOSSARY defining geographical features like dake (mountain), gawa (river), and hana (point).



CAUTION: AIR INFORMATION CURRENT THROUGH 29 AUGUST 1978.

LINE OF EQUAL MAGNETIC VARIATION FOR 1975.

Prepared and published by the Defense Mapping Agency Aerospace Center, St. Louis Air Force Station, Missouri 63118. Compiled March 1968. Revised September 1974.

SCALE 1:250,000 MURORAN, JAPAN

SERIES 1501 COMPANION SHEET IS EDITION 2

SEA OF JAPAN

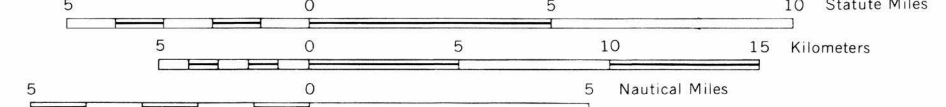
HOKKAIDO

NORTH PACIFIC OCEAN

DEPTHS IN FATHOMS ELEVATIONS IN FEET

JOINT OPERATIONS GRAPHIC (AIR)

Scale 1:250,000



CONTOUR INTERVAL APPROXIMATELY 330 FEET

Table with 4 columns: UC, VC, WC, UB, VB, WB. Contains grid coordinates and other data.

Table of symbols for Roads, Railroads, Boundaries, and Vegetation.

Table of symbols for Aerodromes, Seaplane Base, and Radio Facilities.

Table of symbols for Controlled Airspace, Visual Aids, and Terrain Elevations.

ATTENTION: THIS CHART CONTAINS MAXIMUM ELEVATION FIGURES (MEF). Example: 1255.

NOTES: Only obstructions 200 feet or more above ground level are shown.

USERS SHOULD REFER TO CORRECTIONS, ADDITIONS, AND COMMENTS TO THE NIMA OPERATIONAL HELP DECK.