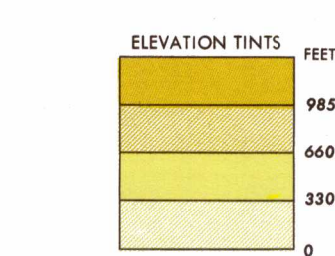


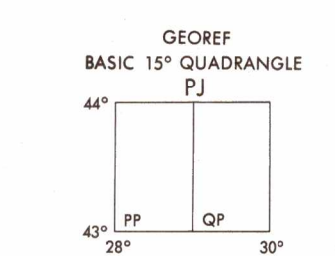
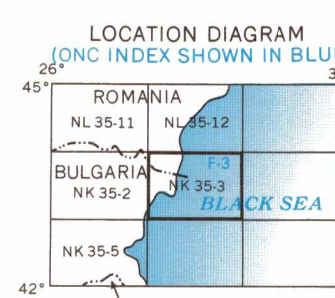
SERIES 1501 AIR SHEET NK 35-3 EDITION 2

SERIES 1501 COMPANION SHEET IS EDITION 1



RELIABILITY OF THIS SHEET (as determined by standard practices) Compiled from best available source materials 1992

NOTES - NOTLAR - ΣΗΜΕΙΩΣΕΙΣ Only obstructions 200 feet or more above ground level are shown. The information on obstructions is not necessarily complete.



CAUTION AIR INFORMATION CURRENT THROUGH 10 APRIL 1979 Consult Notices to Airmen (NOTAMS) and Flight Information Publications (FLIPs) for the latest air information.

LINE OF EQUAL MAGNETIC VARIATION FOR 1975 (Annual rate of change, no change) 1975 YILI İÇİN HATTAZLIK DEĞİŞİM

ATTENTION THIS CHART CONTAINS MAXIMUM ELEVATION FIGURES (MEF) The Maximum Elevation Figure shown in this chart represents the highest known elevation in each quadrant, including terrain and obstructions known, unknown, or suspected.

SCALE 1:250,000 BALCHIK, BULGARIA; ROMANIA

SERIES 1501 AIR SHEET NK 35-3 EDITION 2

WARNING Aircraft infringing upon Non-Free Flying Territory may be fired on without warning. Consult NOTAMS and Flight Information Publications for the latest air information.

WARNING Aircraft infringing upon Non-Free Flying Territory may be fired on without warning. Consult NOTAMS and Flight Information Publications for the latest air information.

BLACK SEA

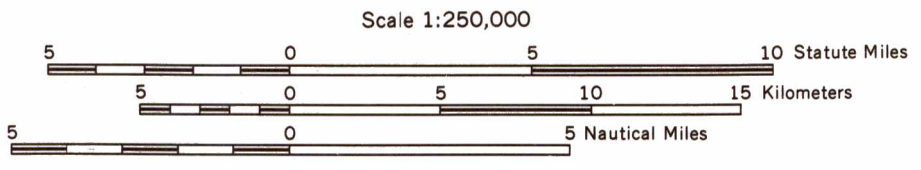
DEPTHS IN FATHOMS DERİNLİKLER KULACDIR BAĞH EİS İPİAAS

ELEVATIONS IN FEET YÜKSEKLER FİTDIR YÜH EİS İPİAAS

JOINT OPERATIONS GRAPHIC (AIR)

ELEVATIONS IN FEET YÜKSEKLER FİTDIR YÜH EİS İPİAAS

DEPTHS IN FATHOMS DERİNLİKLER KULACDIR BAĞH EİS İPİAAS



CONTOUR INTERVAL APPROXIMATELY 165 FEET WITH SUPPLEMENTARY CONTOURS AT 85 FOOT INTERVALS MÜNHANİLER TAKRİBEN 165 FİT İLE MÜNZAM MÜNHANİLER 85 FİT İZOLAŞTASIS KATA PROZETİTİN 165 İPİAAS META BOHOHTIKON KAMPIYADN İZOLAŞTASIS KATA PROZETİTİN 85 İPİAAS

AERODROMES (Military or Civil) HAVA MEYDANLARI (Askerî veya Sivil) AERODROMIA (Askerî veya Sivil) Field limits with runway pattern. Altitude shown in feet above mean sea level.

CONTROLLED AIRSPACE ATLANTIC ADIZ ADIZ VISUAL AIDS AND OBSTRUCTIONS YARDIMLAR GÖRMESE AID VE ENGELLER OPTİKA BOHOHMATA KAI EMHIOGIA

GLOSSARY - LUGATÇE - AΞΙΛΟΓΙΟΝ Blato swamp, lake bataalik, göl Ezero lake göl Gara station istasyon Jucetuli primary administrative division birinci sınıf idari taksimat

Table with 4 columns: Grid Reference (NJ, PJ, QJ, NH, PH, QH), Elevation (feet), and Depth (fathoms).

Table with 2 columns: Road Type (Principal, Secondary) and Description in Turkish (YOLLAR - YOLLAR - DAĞI).

Table with 2 columns: Spot Elevation (Normal, Critical) and Description in Turkish (Spot elevation Normal, Critical).

Table with 2 columns: Terrain Elevation (Arazi Yükseklikleri) and Description in Turkish (TERRAIN ELEVATIONS ARAZI YÜKSEKLİKLERİ YÜH EİS İPİAAS).

Table with 2 columns: Railroads (Demiryolları) and Description in Turkish (RAILROADS - DEMİRYOLLAR - ΣΙΣΛΡ, ΤΡΑΜΜΑΙ).

Table with 2 columns: Boundaries (Hudutlar) and Description in Turkish (BOUNDARIES - HUDUTLAR - ΟΡΙΑ).

Table with 2 columns: Vegetation (Tebiiyat) and Description in Turkish (VEGETATION - ΤΕΒΙΥΑΤ - ΒΛΑΣΤΗΣΙΣ).

Table with 2 columns: Water Features (Lacul, Nos, Okrug, Plato, Podul, Valea) and Description in Turkish (Lacul pond, lake; Nos cape; Okrug primary administrative division).