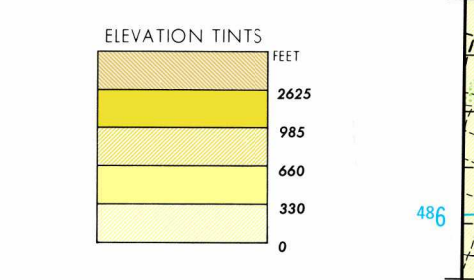
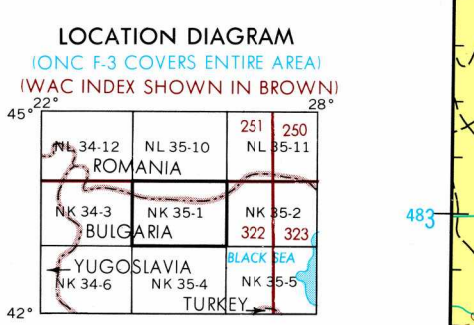



SERIES 1501 AIR SHEET NK 35-1 EDITION 2



RELIABILITY OF THIS SHEET (as determined by standard practices) MAP FEATURE DATE OF INFORMATION



GLOSSARY defining map symbols for features like marsh, lake, island, etc.



CAUTION AIR INFORMATION CURRENT THROUGH 24 JULY 1975

LINES OF EQUAL MAGNETIC VARIATION FOR 1975

CONVERSION OF ELEVATIONS table converting feet to meters and vice versa.

Prepared and published by the Defense Mapping Agency Aeronautics Center, St. Louis Air Force Station, Missouri 63118.

SCALE 1:250,000 PLEVEN, BULGARIA ROMANIA



ROADS - OŠARI - YOLLAR table with symbols for different road types.

VEGETATION - BAŠTİREYİŞ - FENERBÜT table with symbols for forest types.

ELEVATIONS IN FEET table with symbols for spot heights.

JOINT OPERATIONS GRAPHIC (AIR) table with symbols for communication and navigation.

ELEVATIONS IN FEET table with symbols for terrain features.

YÜKSEKLİKLER FITDİR table with symbols for elevation markers.

VISUAL AIDS AND OBSTRUCTIONS table with symbols for towers and obstructions.

CONTROLLED AIRSPACE table with symbols for restricted zones.

NOTES and additional information regarding map usage.

Scale 1:250,000 and various technical notes regarding the map's accuracy and data sources.

NSN 7641014101152 and other identification numbers.