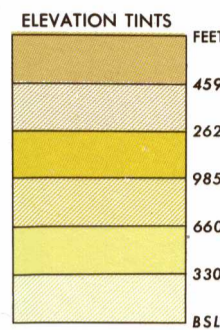


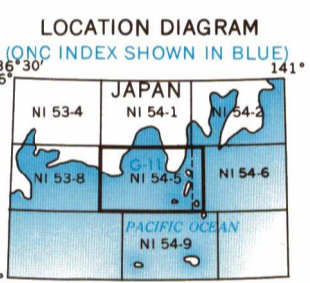
SERIES 1501 AIR SHEET NI 54-5 EDITION 2
SERIES 1501 COMPANION SHEET IS EDITION 1



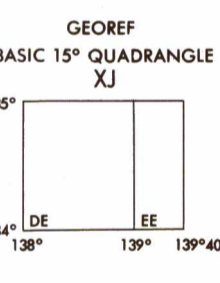
RELIABILITY OF THIS SHEET (as determined by standard practice)

Plotting accuracy 90% assurance table with columns for Horizontal and Vertical accuracy in feet and meters. Includes Date of Information and Horizontal Datum: Tokyo Observatory.

Glossary defining geographical terms such as Dake (mountain), Gawa (stream), Hana (creek), and various administrative divisions.



Populated places legend with symbols for cities (Tokyo, Gifu, Yamaguchi) and smaller settlements (Kaichi, Kaita, School, Church).



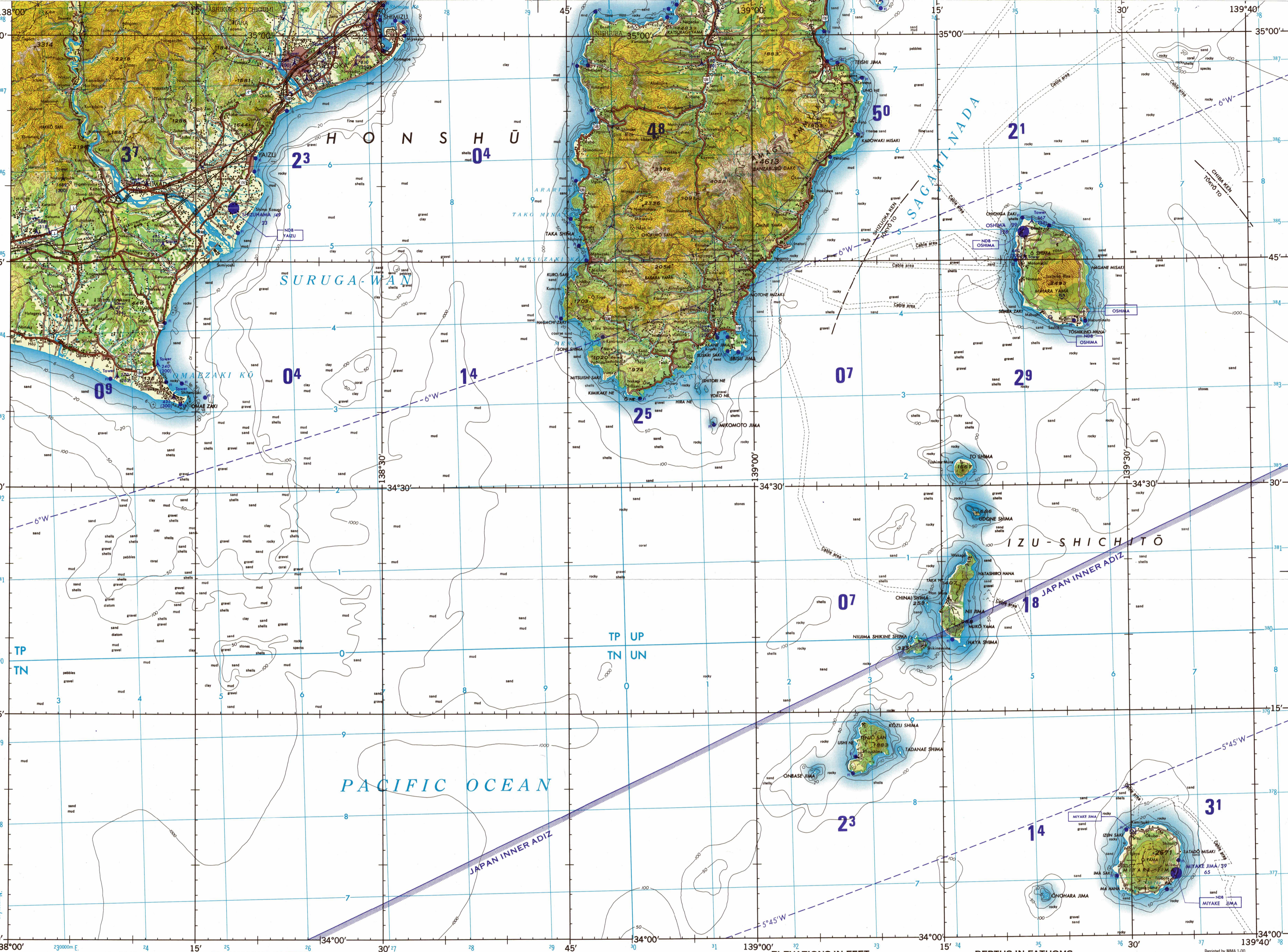
CAUTION: AIR INFORMATION CURRENT THROUGH 13 NOVEMBER 1978. Consult NOTAMS and Flight Information Publications for the latest air information.

Lines of equal magnetic variation for 1975 (Annual rate of change, no change).

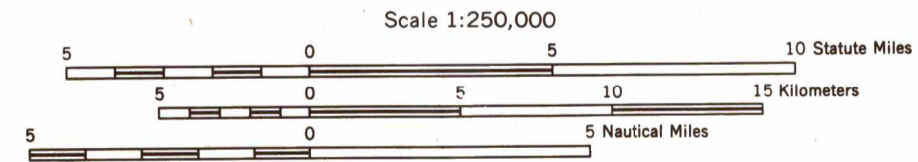
ATTENTION: THIS CHART CONTAINS MAXIMUM ELEVATION FIGURES (MEF). The Maximum Elevation Figures shown in quadrangles bounded by ticked lines of latitude and longitude are represented in THOUSANDS and HUNDREDS of feet above mean sea level.

SCALE 1:250,000 SHIZUOKA, JAPAN

SERIES 1501 AIR SHEET NI 54-5 EDITION 2



JOINT OPERATIONS GRAPHICS (AIR)



CONTOUR INTERVAL APPROXIMATELY 330 FEET WITH SUPPLEMENTARY CONTOURS AT 165 FOOT INTERVALS

BLUE NUMBERED LINES INDICATE THE 10,000 METER UNIVERSAL TRANSVERSE MERCATOR GRID, ZONE 54, BESSEL SPHEROID

Prepared and published by the Defense Mapping Agency Hydrographic/Topographic Center, Washington, D. C.



Grid zone designation table for the 48S zone, showing UTM coordinates for various points and a sample point.

AERODROMES (Military or Civil) legend and symbols. Includes field limits, runway patterns, and heliport symbols.

LIMITED DISTRIBUTION: Distribution authorized to DOD, Navy, US Coast Guard, and other authorized agencies.

USERS SHOULD REFER TO THE 1:250,000 Scale Chart for additional information on this chart.

VISUAL AIDS AND OBSTRUCTIONS

Legend for visual aids and obstructions including 1108 (Elevation of obstruction top, above sea level), group obstruction, radio facility obstruction, power transmission line, and radio facilities.

ROADS legend and symbols for dual highway, all weather, hard surface, loose or light surface, fair or dry weather, cart track, and footpath.

TERRAIN ELEVATIONS legend and symbols for highest known elevation, spot elevation, and vegetation. Includes a note about obstruction symbols.

NSN 764101410433 NIMA REF. NO. 1501ANI5405