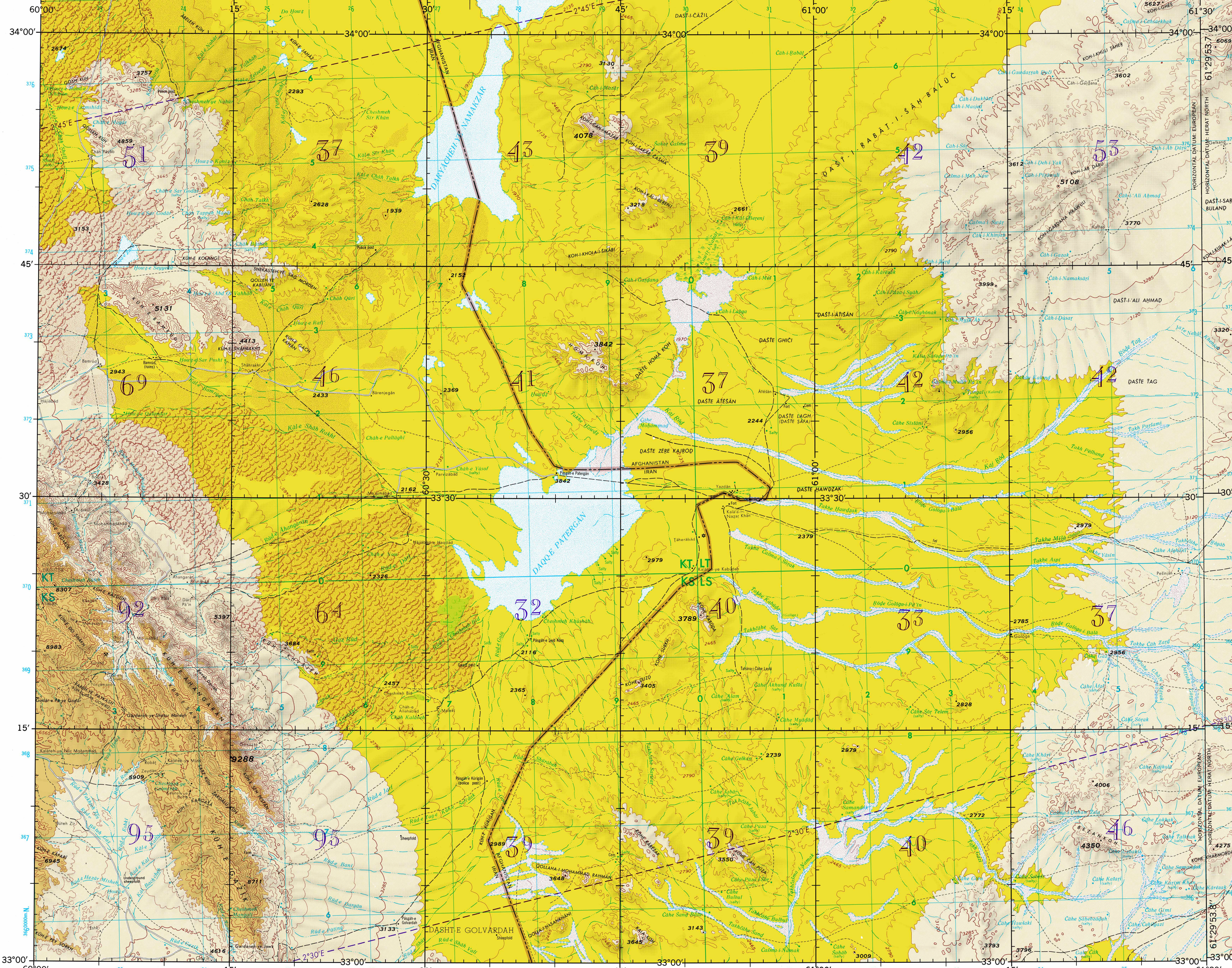


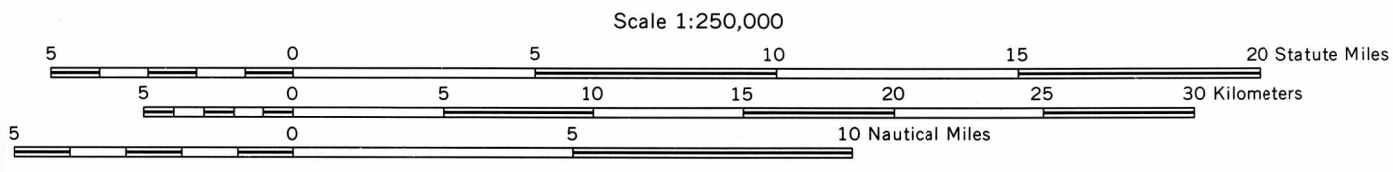
SERIES 1501 AIR SHEET NI 41-9 EDITION 1

LEGEND section containing symbols and descriptions for POPULATED PLACES, ROADS, RAILROADS, BOUNDARIES, TERRAIN ELEVATIONS, VEGETATION, HYDROGRAPHY, AERODROMES, HELIPORT, RADIO FACILITIES, VISUAL AIDS AND OBSTRUCTIONS, and CAUTION.



Prepared under the direction of the Department of Defense and published by the U.S. Army Topographic Command, Washington, D.C. Compiled in 1971 from best available source materials.

JOINT OPERATIONS GRAPHIC (AIR)



CONTOUR INTERVAL APPROXIMATELY 330 FEET WITH SUPPLEMENTARY CONTOURS AT 165 FOOT INTERVALS

TRANSVERSE MERCATOR PROJECTION

GRID ZONE DESIGNATION and SAMPLE POINT IDENTIFICATION tables.

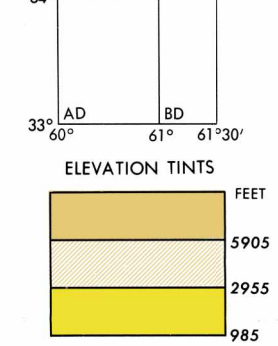
BLUE NUMBERED LINES INDICATE THE 10,000 METER UNIVERSAL TRANSVERSE MERCATOR GRID ZONE 41 INTERNATIONAL SPHEROID

USERS SHOULD REFER TO CORRECTIONS, ADDITIONS, AND COMMENTS TO THE NSA OPERATIONAL HELP DESK...

GLOSSARY

- List of terms and their meanings: Ca(h)e, Ca(s)ma, Chah, Cheshmeh, Darrah, Daryachah, Dasht(e), Gardaneh, Gosdar, Howz, Kari, Kawir, Koh(e), Kuh, Ma'dan, Pasgah, Qolchah, Qolchah, Rod, Tahana, Tak(h)e, Tappeh.

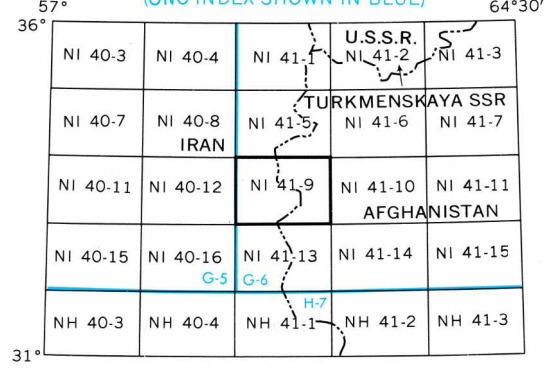
GEOREF BASIC 15' QUADRANGLE SJ



RELIABILITY OF THIS SHEET

Table with columns for Plotting Accuracy, Horizontal, Vertical, and Map Feature, and rows for Area I and Area II.

LOCATION DIAGRAM FOR NI 41-9



SCALE 1:250,000 SHAHRAKHT, IRAN, AFGHANISTAN

SERIES 1501 AIR SHEET NI 41-9 EDITION 1

COMPANION SERIES 1501 SHEET IS EDITION 1

AERONAUTICAL APPROACH CHARTS (Code: AC) and/or AERONAUTICAL CHARTS (Code: AGG) completely within this area are discontinued.

NSN 764101 4096957 1501ANI41-9

ED NO 001