

SERIES 1501 AIR SHEET NI 33-13 EDITION 4

LEGEND section containing symbols and descriptions for populated places, roads, route markers, boundaries, horizontal control points, terrain elevations, dunes, vegetation, hydrography, aerodromes, radio aids to navigation, controlled airspace, visual aids and obstructions, and notes.

OVERPRINT LEGEND section containing symbols for weather, bridges, and other features.

NOT TO BE USED FOR SURFACE OR SUBSURFACE NAVIGATION



CAUTION AIR INFORMATION CURRENT THROUGH 6 MAY 1992

MAGNETIC VARIATION FOR 1975 IS APPROXIMATELY 1°15' WESTERLY OVER THE ENTIRE AREA.

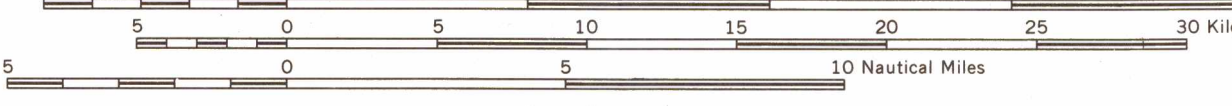
ATTENTION THIS CHART CONTAINS MAXIMUM ELEVATION FIGURES (MEF) Example: 12,500 feet 125

NOTES section with additional information and a scale of 1:250,000 for Tarabulus (Tripoli), Libya.

ELEVATIONS IN FEET DEPTHS IN FEET

JOINT OPERATIONS GRAPHIC (AIR)

Scale 1:250,000



CONTOUR INTERVAL APPROXIMATELY 165 FEET WITH SUPPLEMENTARY CONTOURS AT 85 FOOT INTERVALS

TRANSVERSE MERCATOR PROJECTION

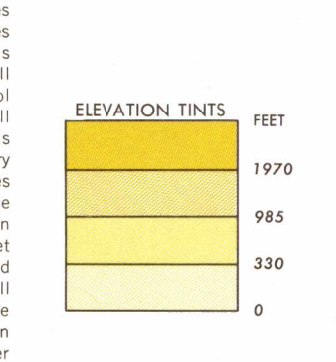
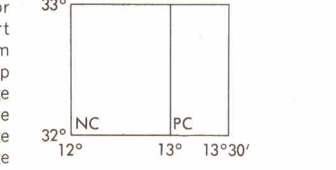
USERS SHOULD REFER TO CORRECTIONS, ADDITIONS AND COMMENTS TO THE NIMA CUSTOMER HELP DESK...

ELEVATIONS IN FEET DEPTHS IN FEET

GLOSSARY

- List of geographical features and their corresponding symbols, including wells, mountains, harbors, and various types of ruins.

BASIC 15° QUADRANGLE NJ



RELIABILITY OF THIS MAP

Accuracy as related to control of map... Horizontal positions... Contours...

LOCATION DIAGRAM

