

SERIES 1501 AIR SHEET NH 32-7 EDITION 4

POPULATED PLACES—LIEUX HABITÉS

ROADS—ROUTES

RAILROADS—CHEMINS DE FER

BOUNDARIES—LIMITES

OTHER FEATURES—AUTRES DÉTAILS CARTOGRAPHIQUES

RELIEF—RELIEF

TERRAIN ELEVATIONS—ALTITUDES DU TERRAIN

VEGETATION—VÉGÉTATION

HYDROGRAPHY—HYDROGRAPHIE

AERODROMES (Military or Civil)

HELIPORTS/HELIPAD

VISUAL AIDS AND OBSTRUCTIONS

CAUTION

CAUTION

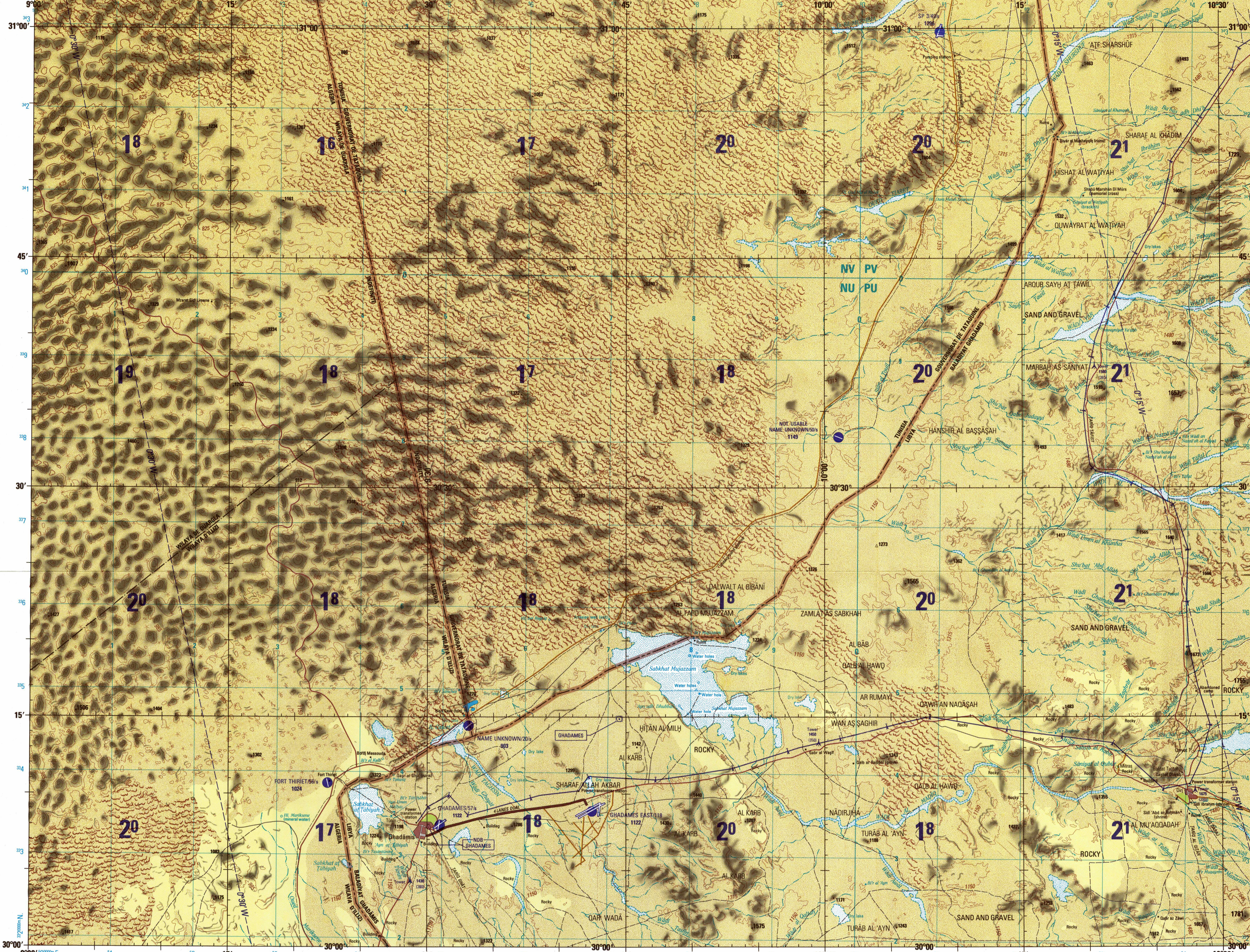
ATTENTION

LOCATION DIAGRAM (WAC INDEX SHOWN IN BLUE)

CONVERSION OF ELEVATIONS

LIMITED DISTRIBUTION

SERIES 1501 AIR SHEET NH 32-7 EDITION 4



ELEVATIONS IN FEET / ALTITUDES EN PIEDS

JOINT OPERATIONS GRAPHIC (AIR)


SCALE 1:250,000



CONTOUR INTERVAL APPROXIMATELY 165 FEET


THE DATUM AND ELLIPSOID FOR THIS MAP HAVE CHANGED FROM PREVIOUS EDITIONS...

GLOSSARY



RELIABILITY OF THIS GRAPHIC

NOTES NOTES



NSN 7641014105509