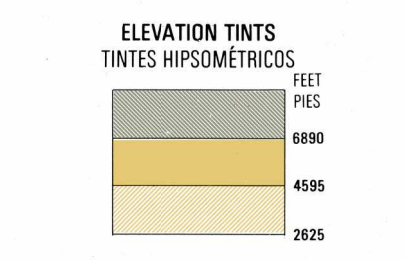


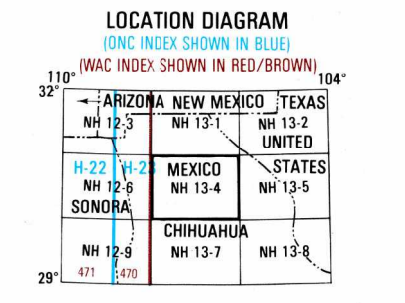
SERIES 1501 AIR SHEET NH 13-4 EDITION 3



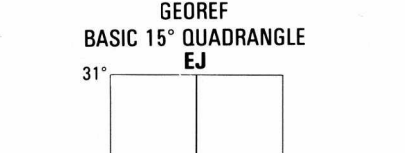
RELIABILITY OF THIS GRAPHIC (as determined by standard practices)

Table with 3 columns: Accuracy, Area, and Assurance. Includes details for horizontal and vertical accuracy and datum information.

Glossary table listing various geographical and man-made features with their corresponding symbols and abbreviations.



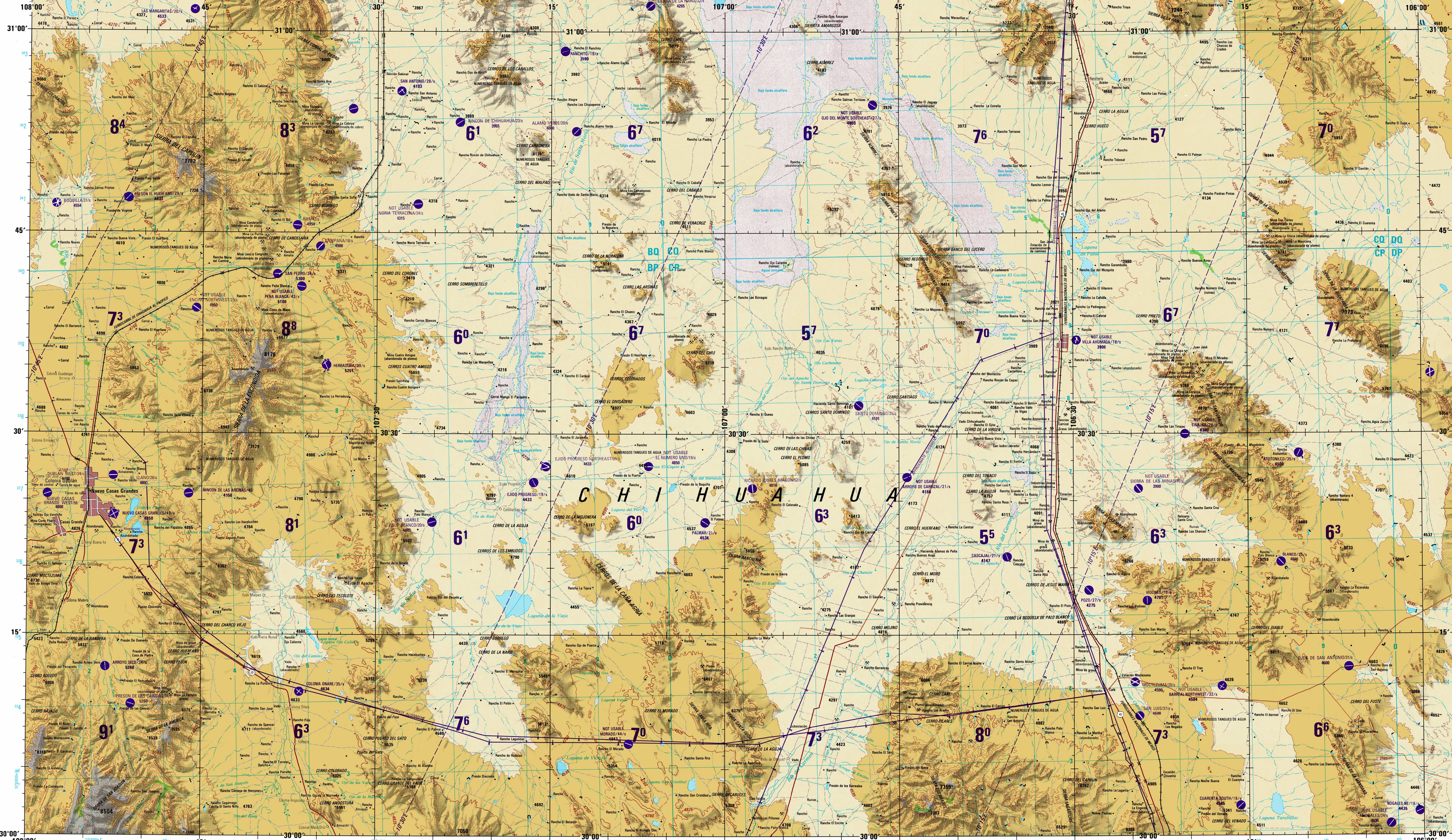
Conversion of Elevations table showing the relationship between feet and meters.



CAUTION AIR INFORMATION CURRENT THROUGHOUT CONSULT NOTAMS and Flight Information Publications for the latest information on ADO, Aeronautical Chart Updating Manual or NOTAM to Aeronautical Chart Amendment document for other chart revision information.


Vertical obstructions, including powerlines, have been omitted from this chart. However, there is an assurance that all air routes, or that routes or heights are met.

Prepared and published by the Defense Mapping Agency, Hydrographic/Topographic Center, Bethesda, MD. Compiled November 1968. Revised August 1992.



JOINT OPERATIONS GRAPHIC (AIR)

SCALE 1:250,000



CONTOUR INTERVAL APPROXIMATELY 330 FEET WITH SUPPLEMENTARY CONTOUR AT APPROXIMATELY 165 FEET INTERVALS

EQUIDISTANCIA DE LAS CURVAS DE NIVEL 330 PIES APROXIMADAMENTE CON CURVAS SUPLEMENTARIAS A INTERVALOS DE 165 PIES APROXIMADAMENTE

USERS SHOULD REFER TO CORRECTIONS, ADDITIONS, AND COMMENTS TO THE HQ OPERATIONAL HELP DESK: 1-800-456-5896 (COMMERCIAL) OR 202-484-1800 (MIL) OR WRITE TO: DIRECTOR, NATIONAL GEOGRAPHIC-INTELLIGENCE AGENCY, ATTN: ES, MAIL STOP 48, 4800 SANGAMORE ROAD, BETHESDA, MD 20815-5002.

© COPYRIGHT 1993 BY THE UNITED STATES GOVERNMENT. NOT COPYRIGHT CLAIMED UNDER TITLE 17, U.S.C. BY THE GOVERNMENT OF LOS ESTADOS UNIDOS, 1993. NO SE RECLAMAN DERECHOS DE AUTOR BAJO TITULO 17, U.S.C. POR LOS ESTADOS UNIDOS.

MEXICO CULIACAN Nogales Tecate. Includes a legend for populated places and symbols for roads, railroads, and other features.

RAILROADS-FERROCARRILES. Legend for various types of railroads and other transportation features.

ADZONES (Military or Civil) AERODROMOS (Militares o Civiles). Legend for airports and navigation aids.

RADIO FACILITIES-FACILIDADES DE RADIO. Legend for radio stations and communication facilities.

TERRAIN ELEVATIONS-ELEVACIONES DEL TERRENO. Legend for terrain features, vegetation, and hydrography.

ATTENTION THIS CHART CONTAINS MAXIMUM ELEVATION FIGURES (MEF). Includes a note about maximum elevation figures and a large '125' symbol.

NSN 754010 4104462 NGA Form No. 1501ANHT304