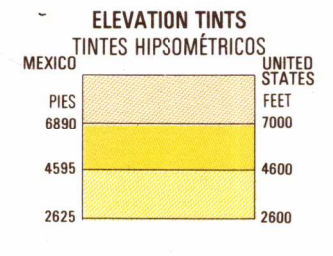
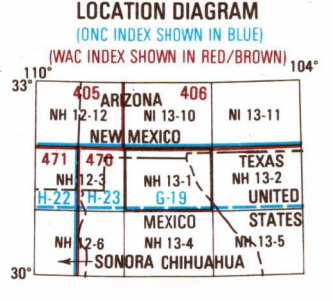


SERIES 1501 AIR SHEET NH 13-1 EDITION 4




Reliability of this graphic table with columns for Accuracy, Date of Information, and Graphic Feature.

Glossary table with columns for Abandonado, Abandono, and other geographical terms in Spanish and English.



Conversion of elevations table with columns for Feet and Meters.



CAUTION AIR INFORMATION CURRENT THROUGH 25 APRIL 1993

Scale 1:250,000 EL PASO, UNITED STATES, MEXICO. SERIES 1501 AIR SHEET NH 13-1 EDITION 4

Prepared and published by the Defense Mapping Agency Hydrographic/Topographic Center, Bethesda, MD. Map information and ELEVATIONS IN FEET ELEVACIONES EN PIES.

ROADS AND RAILROADS CARRIAGES Y FERROCARRILES. Legend for road types (Dual highway, Primary highway, etc.) and railroad types (Standard gauge, etc.).

JOINT OPERATIONS GRAPHIC (AIR) SCALE 1:250,000. Legend for contour intervals and other features.

ELEVATIONS IN FEET ELEVACIONES EN PIES. Legend for radio facilities, aerodromes, and visual aids.

TERRAIN ELEVATIONS-ELEVACIONES DEL TERRENO. Legend for spot elevations, highest known elevations, and hydrography.

ATTENTION THIS CHART CONTAINS MAXIMUM ELEVATION FIGURES (MEF). Legend for maximum elevation figures and other notes.