


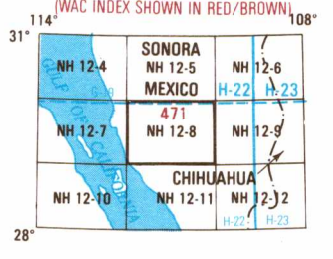
SERIES 1501 AIR SHEET NH 12-8 EDITION 2



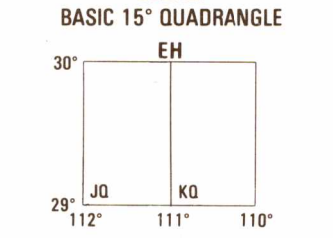
RELIABILITY OF THIS GRAPHIC table with columns for plotting accuracy and area.

PLOTTING ACCURACY table with columns for area and accuracy.

GLOSSARY - GLOSARIO table listing symbols for various features like roads, rivers, and buildings.



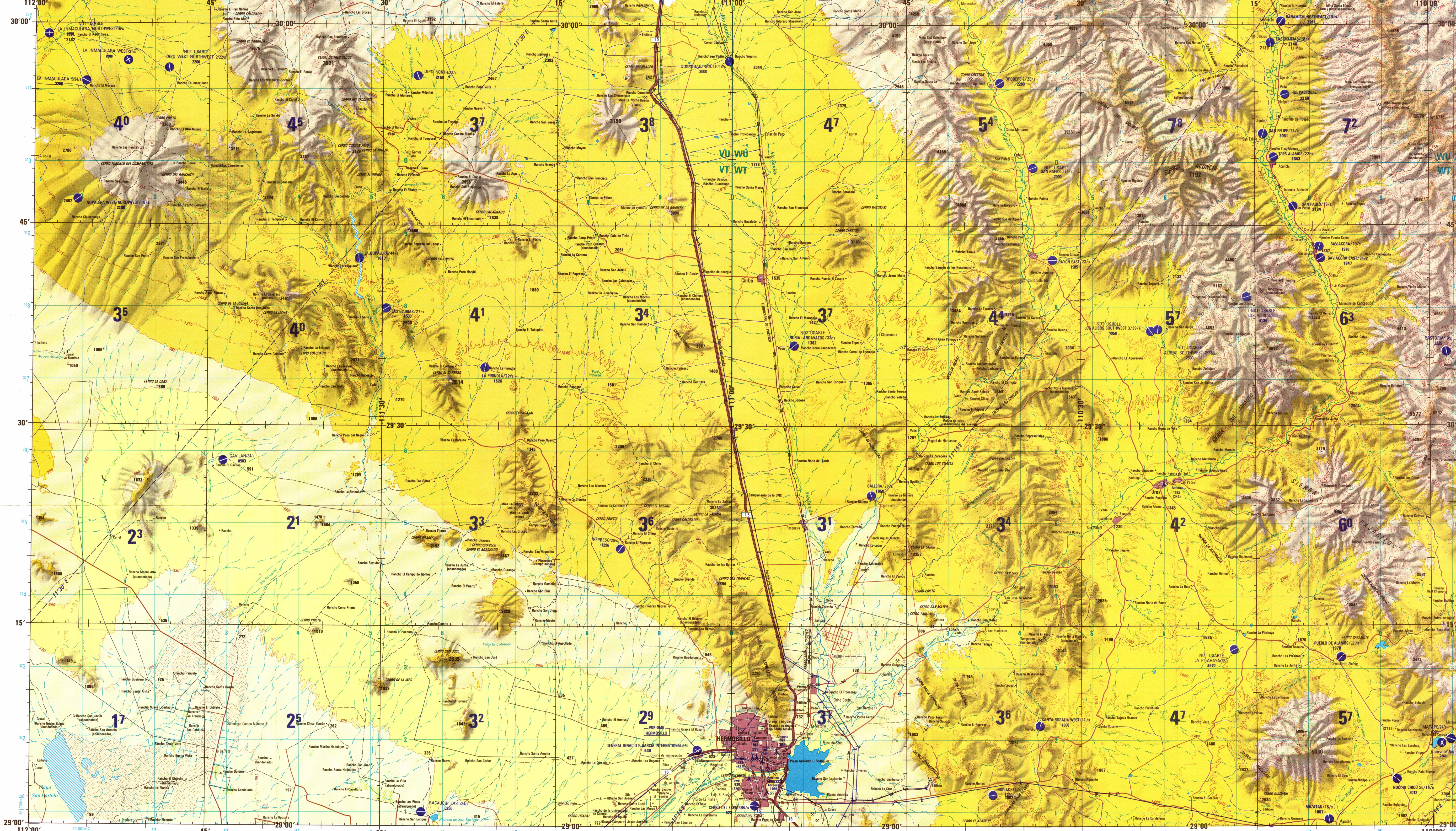
CONVERSION OF ELEVATIONS table converting feet to meters and vice versa.



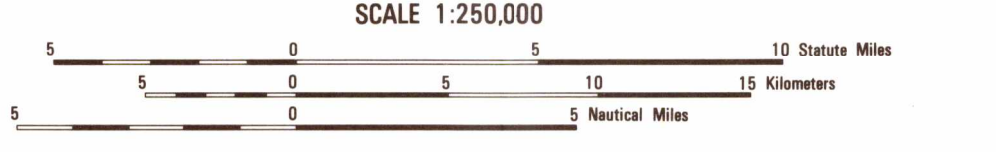
CAUTION AIR INFORMATION CURRENT THROUGH 29 APRIL 1993

CAUTION Vertical obstructions have been omitted from this map unless shown.

SCALE 1:250,000 HERMOSILLO, MEXICO. SERIES 1501 AIR SHEET NH 12-8 EDITION 2



JOINT OPERATIONS GRAPHIC (AIR)



CONTOUR INTERVAL APPROXIMATELY 330 FEET WITH SUPPLEMENTARY CONTOURS AT APPROXIMATELY 165 FEET

Legend for symbols and features including roads, relief, vegetation, and railroads.

Legend for symbols and features including radio facilities, terrain elevations, and visual aids.

USERS SHOULD REFER TO CORRECTIONS, ADDITIONS, AND COMMENTS TO THE NIMA OPERATIONAL HELP DESK

© COPYRIGHT 1993 BY THE UNITED STATES GOVERNMENT

ATTENTION THIS CHART CONTAINS MAXIMUM ELEVATION FIGURES (MEF)

NSN 7641014103029 1501ANH1208