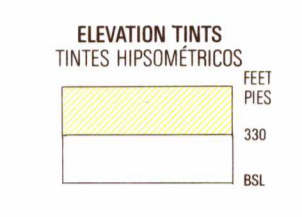


SERIES 1501 AIR SHEET NG 14-12 EDITION 3



RELIABILITY OF THIS GRAPHIC (as determined by standard practices)

NOTICE OF ACCURACY table with columns for Area I, II, III and various accuracy metrics.

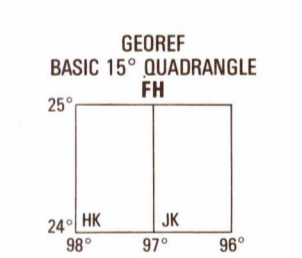
GRAPHIC FEATURE table listing various features and their corresponding symbols.

Horizontal Datum: 1983 North American Datum (NAD 83) information.

Vertical Datum: Mean Sea Level Datum (MSL) information.

GLOSSARY-GLOSARIO table listing geographical features and their symbols in both English and Spanish.

CONVERSION OF ELEVATIONS table showing conversion between feet and meters.



LINE OF EQUAL MAGNETIC VARIATION FOR 1980 ANNUAL RATE OF CHANGE.

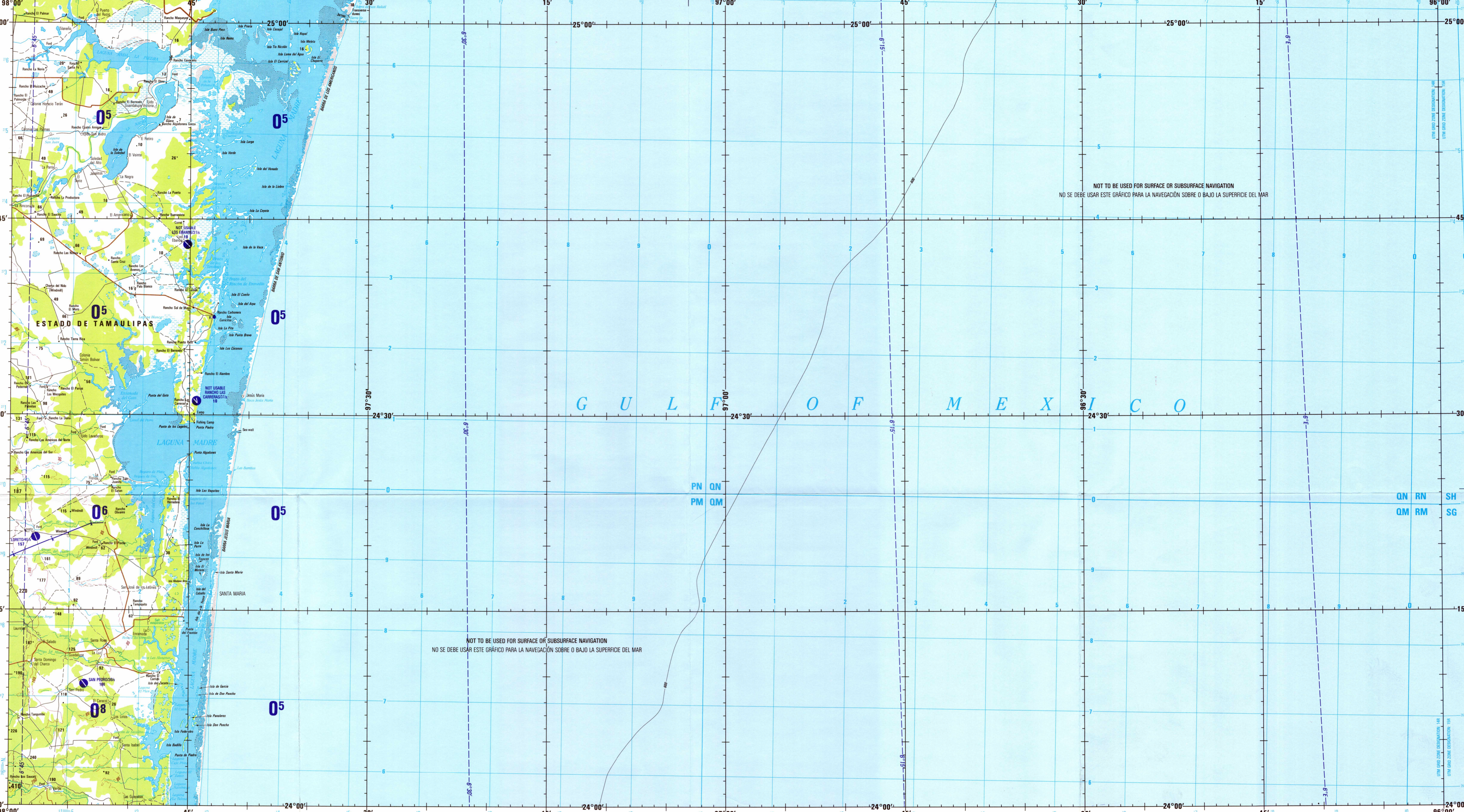
LINEAS DE IGUAL VARIACION MAGNETICA PARA EL AÑO DE 1980.



Prepared and published by the Defense Mapping Agency Hydrographic/Topographic Center, Bethesda, Md. 20816.

SCALE 1:250,000 LAGUNA LA NACHA MEXICO

SERIES 1501 AIR SHEET NG 14-12 EDITION 3



ELEVATIONS IN FEET ELEVACIONES EN PIES

CAUTION and ATTENTION boxes with specific warnings and chart information.

ROADS-CAMINOS table listing road types and lane configurations.

DEPTHS IN FEET SONDAS EN PIES

POPULATED PLACES-POBLACIONES table listing population ranges and symbols.

RAILROADS-FERROCARRILES table listing railroad types and symbols.

JOINT OPERATIONS GRAPHIC (AIR) SCALE 1:250,000

OTHER FEATURES-OTROS RASGOS table listing various landmarks and symbols.

VEGETATION-VEGETACION table listing vegetation types and symbols.

ELEVATIONS IN FEET ELEVACIONES EN PIES

AERODROMES (Military or Civil) table listing airport types and symbols.

RADIO FACILITIES table listing radio types and symbols.

DEPTHS IN FEET SONDAS EN PIES

VISUAL AIDS AND OBSTRUCTIONS table listing various navigational aids.

TERRAIN ELEVATIONS-ELEVACIONES DEL TERRENO table listing terrain symbols.

NOTES - NOTAS section with additional chart information.



NSN 764101410455 NIMA REF. NO. 1501ANG1412