

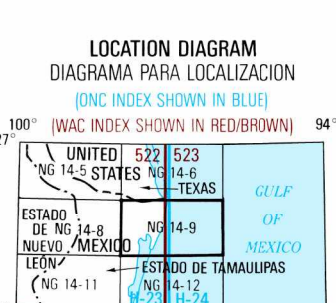
SERIES 1501 AIR SHEET NG 14-9 EDITION 3

ELEVATION TINTS TINTES HIPSONOMETRICOS

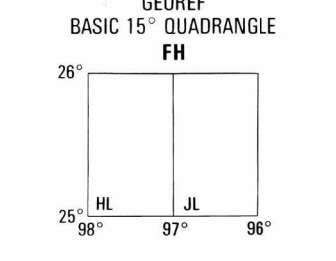
RELIABILITY OF THIS GRAPHIC CONFIABILIDAD DE ESTE GRAFICO

Table with 3 columns: Accuracy, Area, and Date. Includes horizontal datum and vertical datum information.

GLOSSARY - GLOSARIO

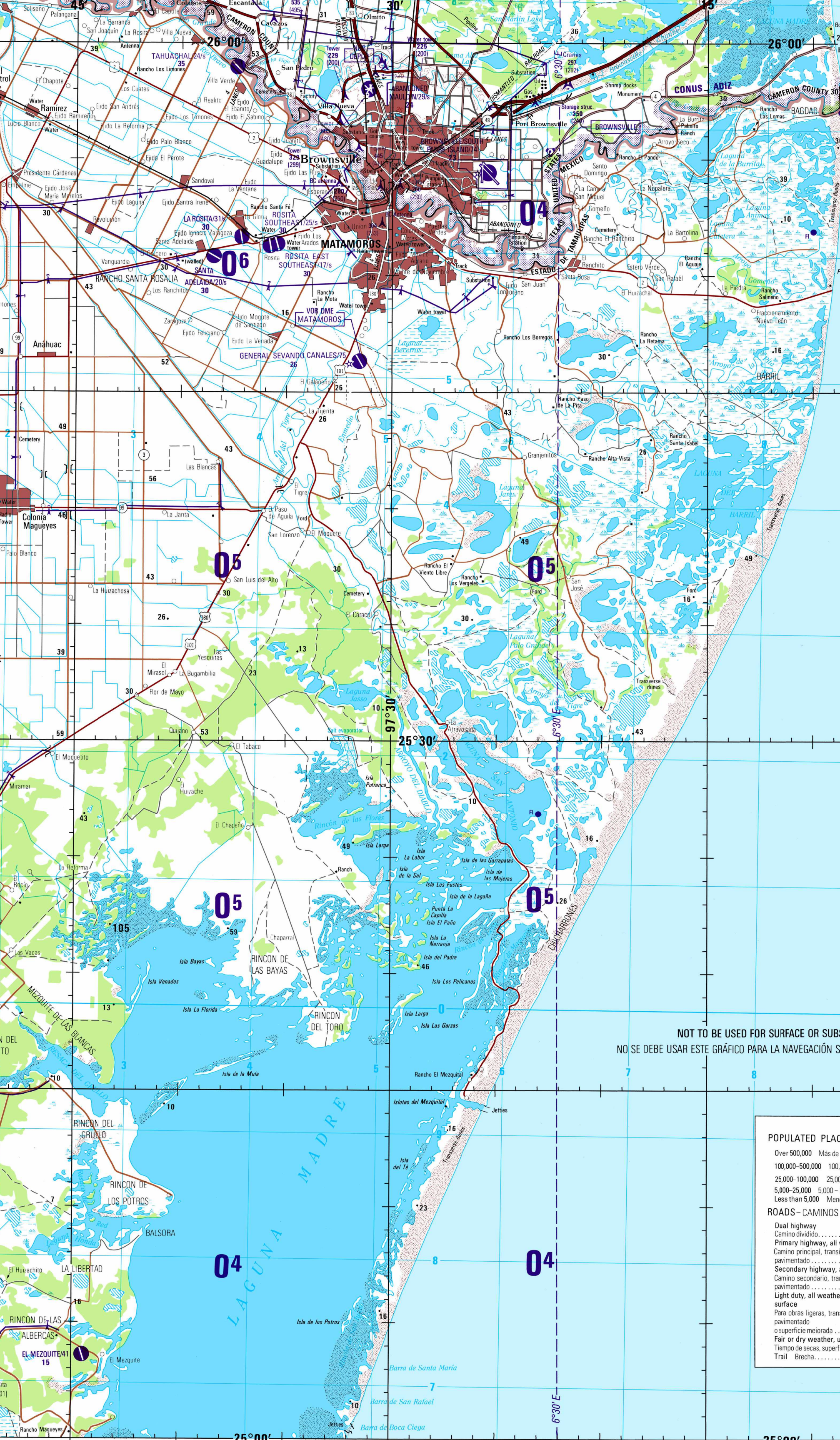


CONVERSION OF ELEVATIONS



LINE OF EQUAL MAGNETIC VARIATION FOR 1990

Scale 1:250,000, United States, Mexico, and various legends for roads, railroads, and boundaries.



POPULATED PLACES - POBLACIONES

ROADS - CAMINOS

OTHER FEATURES - OTROS RASGOS

VEGETATION - VEGETACION

HYDROGRAPHY - HIDROGRAFIA

BOUNDARIES - LIMITES

AERODROMES (Military or Civil)

ADIZ

RADIO AIDS TO NAVIGATION

TERRAIN ELEVATIONS - ELEVACIONES DEL TERRENO

NOTES - NOTAS

Scale 1:250,000

Copyright 1989 by the United States Government

GULF OF MEXICO

NOT TO BE USED FOR SURFACE OR SUBSURFACE NAVIGATION

NOT TO BE USED FOR SURFACE OR SUBSURFACE NAVIGATION

JOINT OPERATIONS GRAPHIC (AIR)

SCALE 1:250,000

CONTOUR INTERVAL 50 FEET WITH SUPPLEMENTARY CONTOURS AT 25 FOOT INTERVALS IN THE UNITED STATES

EQUIDISTANCIA DE LAS CURVAS DE NIVEL 50 PIES CON CURVAS SUPLEMENTARIAS A INTERVALOS DE 25 PIES EN LOS ESTADOS UNIDOS DE AMERICA

Printed by the Defense Mapping Agency Hydrographic/Topographic Center 8-93

Reprinted by NGA 10-05

NSN 7641014104458

ED 0003