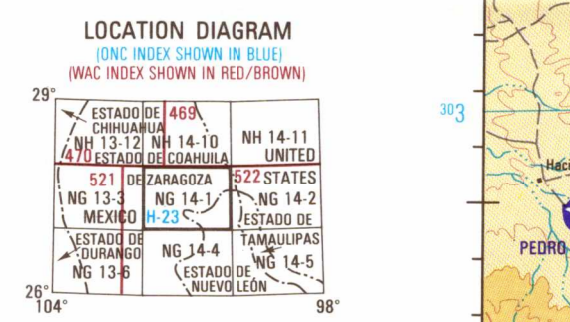


RELIABILITY OF THIS GRAPHIC (as determined by standard practices)

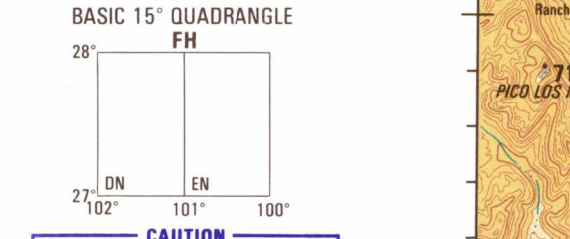
Table with 4 columns: Plotting Accuracy, Area, Area, Area. Rows include Horizontal, Contours, Graphic Feature, and Datum.

Horizontal Datum: North American Datum 1983. Vertical Datum: NAVD 1983. Transverse Mercator Projection.

Glossary - Glosario. A list of symbols and their corresponding names in English and Spanish.



Conversion of Elevations table. Columns for Feet and Meters, with conversion factors.

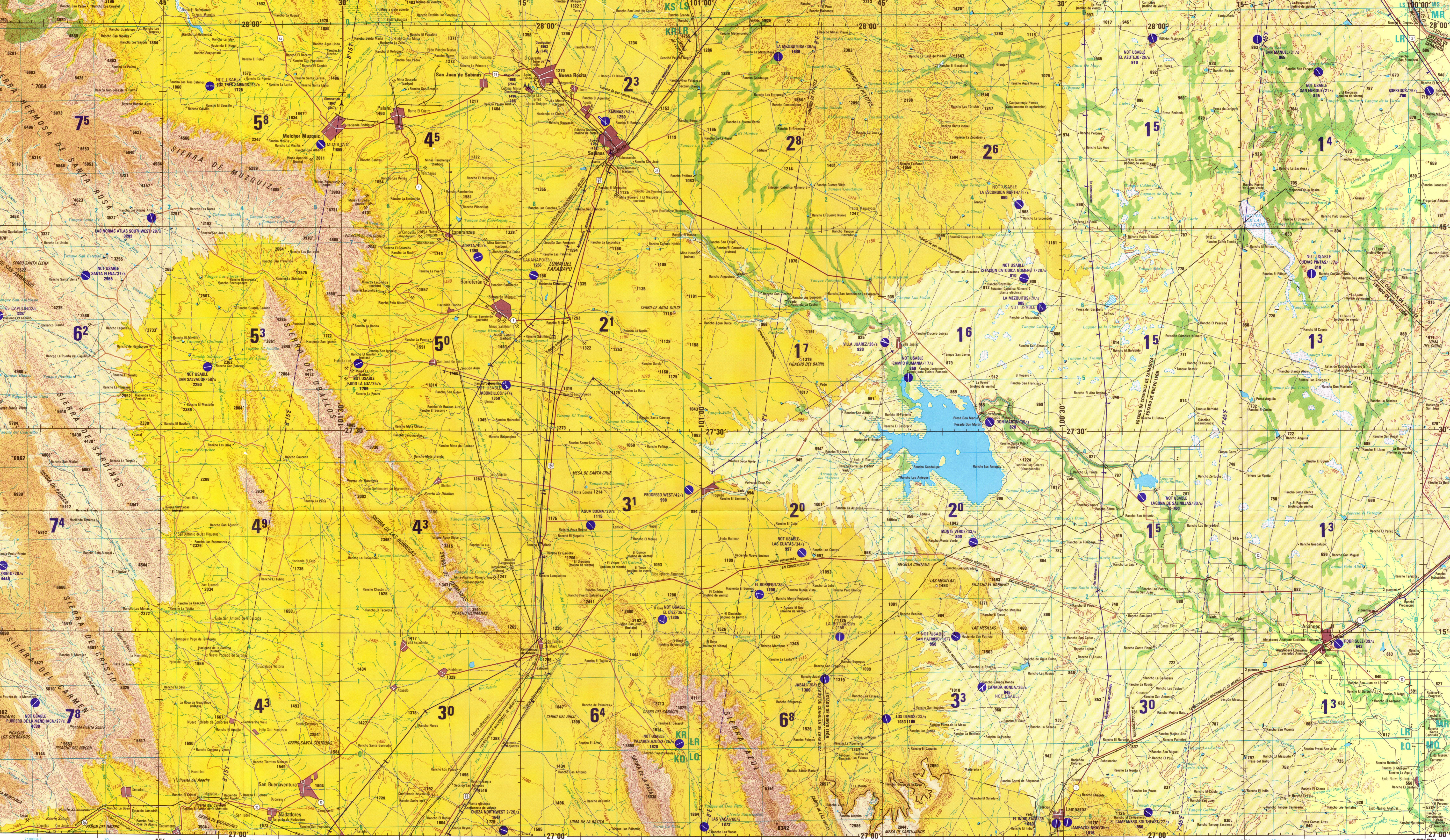


Air Information Current Through 25 April 1993. Contains NOTAMS and flight information.

Lines of Equal Magnetic Variation for 1990. Annual rate of change 2' decrease.

Caution: Vertical observations, including spot heights, are shown in blue.

Scale: 1:250,000. Nueva Rosita, Mexico; United States. Series 1501 Air Sheet NG 14-1 Edition 2.



Populated Places - Lugares Poblados. Legend for place names and symbols. Includes Cuicuilcan, Nahuatl, and Tzotzil.

Railroads - Ferrocarriles. Legend for rail lines and stations. Includes Normal gauge and Station position.

Boundaries - Límites. Legend for international and administrative boundaries. Includes School, Church, Mosque, Synagogue.

Other Features - Otras Características. Legend for schools, churches, mosques, synagogues, and other landmarks.

JOINT OPERATIONS GRAPHIC (AIR)

Scale 1:250,000. Contour interval approximately 165 feet. Equidistance of LAS CURVAS DE NIVEL 165 PIES APPROXIMADAMENTE CON CURVAS SUPLEMENTARIAS A INTERVALOS DE 85 PIES APROXIMADAMENTE.

Joint Operations Graphic (Air) details. Includes scale, contour interval, and supplementary contours information.

Aerodromes (Military or Civil). Legend for runways, taxiways, and other airfield features.

Radio Facilities - Facilidades de Radio. Legend for radio stations, towers, and communication equipment.

Terrain Elevations - Elevaciones del Terreno. Legend for spot elevations, contours, and relief features.

Visual Aids and Obstructions. Legend for obstructions, lights, and other visual navigation aids.

Hydrography - Hidrografía. Legend for water bodies, rivers, and other hydrographic features.

Attention: This chart contains maximum elevation figures (MEF). Example: 12,800 feet. 125.