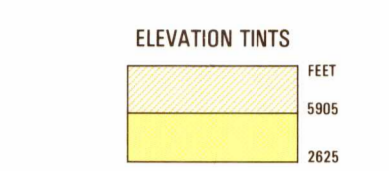


SERIES 1501 AIR SHEET NO 13-12 EDITION 2

SERIES 1501 COMPANION SHEET IS EDITION 1




RELIABILITY OF THIS GRAPHIC (as determined by standard practices)

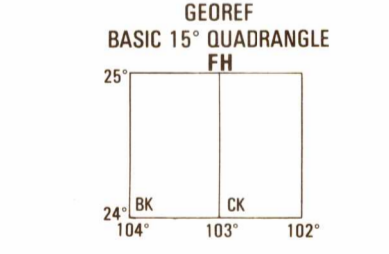
Table with 2 columns: Feature and Date. Includes plotting accuracy (90% assurance) and graphic features.

Horizontal Datum: North American Datum 1983/ World Geodetic System 1984

Glossary-Glosario table listing symbols for various geographical features like aqueducts, airports, and rivers.



Conversion of elevations table showing feet to meters and vice versa.

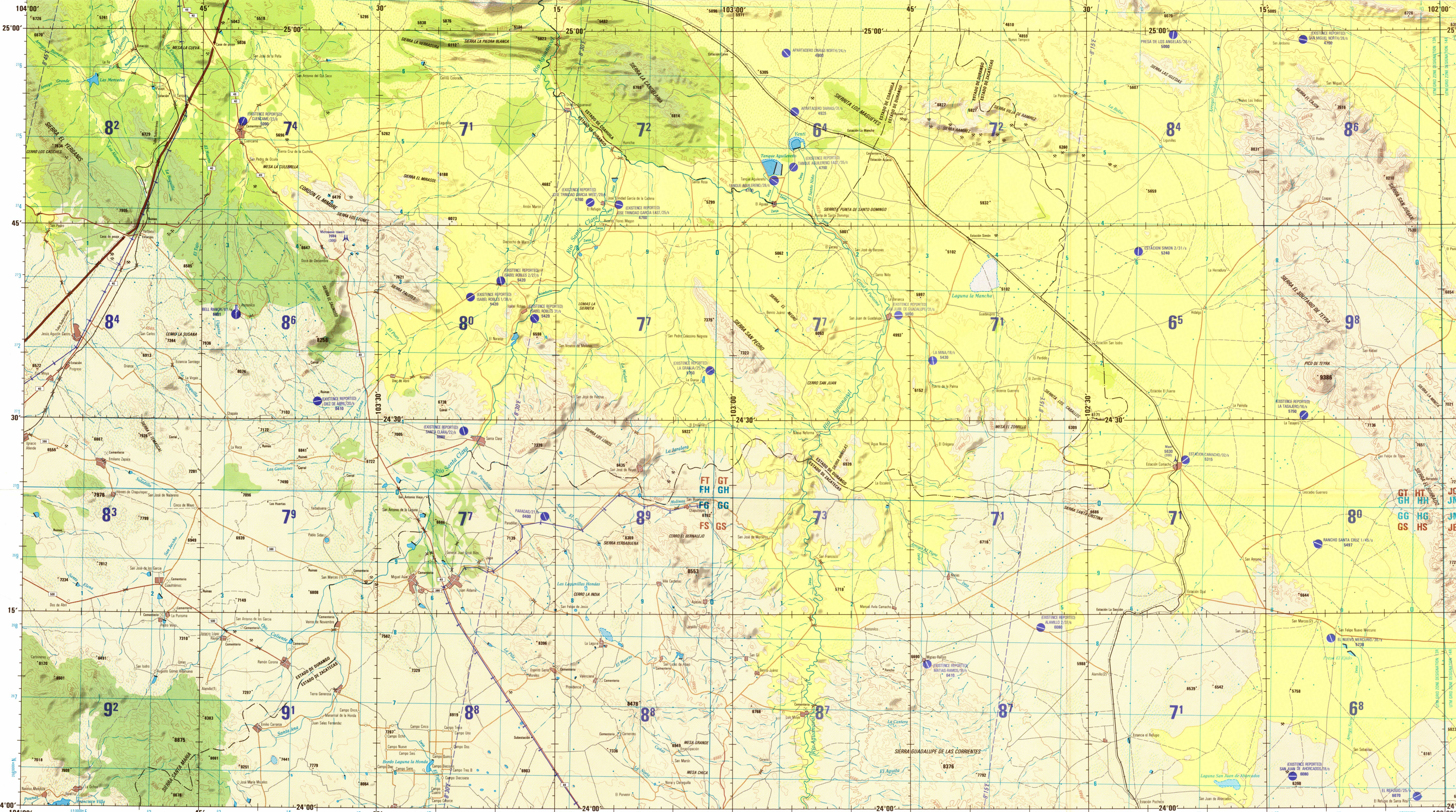


CAUTION AIR INFORMATION CURRENT THROUGH 2 DECEMBER 1999

Vertical datum: North American Datum 1983/ World Geodetic System 1984

SERIES 1501 AIR SHEET NO 13-12 EDITION 2

SERIES 1501 COMPANION SHEET IS EDITION 1



Prepared and published by the National Imagery and Mapping Agency, Compiled April 1999

MAP INFORMATION AS OF 1993 INFORMACION CARTOGRAFICA EN LA FECHA DE 1993

Map information section including coordinate conversion, scale, and map details.

Legend section for populated places, roads, and railroads.

JOINT OPERATIONS GRAPHIC (AIR) section with scale and contour interval information.

Legend section for aerodromes, controlled airspace, and visual aids.

Legend section for terrain elevations, hydrography, and vegetation.

NOTES section with maximum elevation figures and other important information.