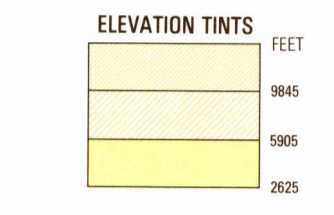


SERIES 1501 AIR SHEET NG 13-8 EDITION 2

SERIES 1501 COMPANION SHEET IS EDITION 1



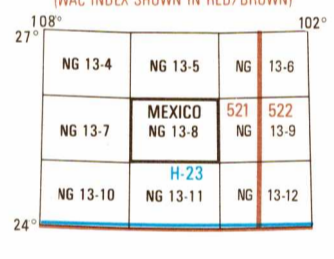
RELIABILITY OF THIS GRAPHIC (as determined by standard practices)

Table with 2 columns: PLOTTING ACCURACY 90% ASSURANCE and GRAPHIC FEATURE DATE OF INFORMATION. Includes details for contour lines and other features.

GLOSSARY - GLOSARIO

Table listing various geographical features and their symbols, such as airports, roads, and terrain features.

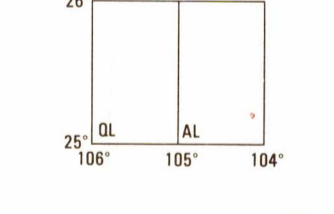
LOCATION DIAGRAM



CONVERSION OF ELEVATIONS

Table for converting elevations between feet and meters, with columns for feet, meters, and the conversion factor.

GEOREF BASIC 15° QUADRANGLE



CAUTION

Vertical obstructions, including power lines, have been omitted from this chart to maintain clarity.

CAUTION

Vertical obstructions, including power lines, have been omitted from this chart to maintain clarity.

CAUTION

Vertical obstructions, including power lines, have been omitted from this chart to maintain clarity.

CAUTION

Vertical obstructions, including power lines, have been omitted from this chart to maintain clarity.

SERIES 1501 AIR SHEET NG 13-8 EDITION 2

SERIES 1501 COMPANION SHEET IS EDITION 1



Prepared and published by the National Imagery and Mapping Agency, Compiled April 1999

MAP INFORMATION AS OF 1998 INFORMACION CARTOGRAFICA EN LA FECHA DE 1998

COORDINATE CONVERSION AND ELEVATION DATA CONVERSION DE COORDENADAS Y ALTURAS

CONVERSION DE COORDENADAS Y ALTURAS

CONVERSION DE COORDENADAS Y ALTURAS

CONVERSION DE COORDENADAS Y ALTURAS

CONVERSION DE COORDENADAS Y ALTURAS

CONVERSION DE COORDENADAS Y ALTURAS

CONVERSION DE COORDENADAS Y ALTURAS

ELEVATIONS IN FEET / ELEVACIONES EN PIES

Table showing elevation ranges in feet and meters, categorized by population density.

Table showing elevation ranges in feet and meters, categorized by population density.

Table showing elevation ranges in feet and meters, categorized by population density.

Table showing elevation ranges in feet and meters, categorized by population density.

Table showing elevation ranges in feet and meters, categorized by population density.

Table showing elevation ranges in feet and meters, categorized by population density.

Table showing elevation ranges in feet and meters, categorized by population density.

Table showing elevation ranges in feet and meters, categorized by population density.

POPULATED PLACES - LUGARES POBLADOS

Table listing populated places and their corresponding symbols.

Table listing populated places and their corresponding symbols.

Table listing populated places and their corresponding symbols.

Table listing populated places and their corresponding symbols.

Table listing populated places and their corresponding symbols.

Table listing populated places and their corresponding symbols.

Table listing populated places and their corresponding symbols.

Table listing populated places and their corresponding symbols.

RAILROADS - FERROCARRILES

Table listing railroad types and their symbols.

Table listing railroad types and their symbols.

Table listing railroad types and their symbols.

Table listing railroad types and their symbols.

Table listing railroad types and their symbols.

Table listing railroad types and their symbols.

Table listing railroad types and their symbols.

Table listing railroad types and their symbols.

BOUNDARIES - LIMITES

Table listing boundary types and their symbols.

Table listing boundary types and their symbols.

Table listing boundary types and their symbols.

Table listing boundary types and their symbols.

Table listing boundary types and their symbols.

Table listing boundary types and their symbols.

Table listing boundary types and their symbols.

Table listing boundary types and their symbols.

OTHER FEATURES - OTROS CARACTERISTICAS

Table listing other features and their symbols.

Table listing other features and their symbols.

Table listing other features and their symbols.

Table listing other features and their symbols.

Table listing other features and their symbols.

Table listing other features and their symbols.

Table listing other features and their symbols.

Table listing other features and their symbols.

JOINT OPERATIONS GRAPHIC (AIR)

SCALE 1:250,000

CONTOUR INTERVAL APPROXIMATELY 330 FEET

EQUIDISTANCIA APROXIMADA DE LAS CURVAS DE NIVEL 330 PIES

CONTOUR INTERVAL APPROXIMATELY 330 FEET

EQUIDISTANCIA APROXIMADA DE LAS CURVAS DE NIVEL 330 PIES

CONTOUR INTERVAL APPROXIMATELY 330 FEET

EQUIDISTANCIA APROXIMADA DE LAS CURVAS DE NIVEL 330 PIES

CONTOUR INTERVAL APPROXIMATELY 330 FEET

AERODROMES (Military or Civil)

Table listing aerodrome types and their symbols.

Table listing aerodrome types and their symbols.

Table listing aerodrome types and their symbols.

Table listing aerodrome types and their symbols.

Table listing aerodrome types and their symbols.

Table listing aerodrome types and their symbols.

Table listing aerodrome types and their symbols.

Table listing aerodrome types and their symbols.

CONTROLLED AIRSPACE

Table listing controlled airspace types and their symbols.

Table listing controlled airspace types and their symbols.

Table listing controlled airspace types and their symbols.

Table listing controlled airspace types and their symbols.

Table listing controlled airspace types and their symbols.

Table listing controlled airspace types and their symbols.

Table listing controlled airspace types and their symbols.

Table listing controlled airspace types and their symbols.

TERRAIN ELEVATIONS - ELEVACIONES DEL TERRENO

Table listing terrain elevation types and their symbols.

Table listing terrain elevation types and their symbols.

Table listing terrain elevation types and their symbols.

Table listing terrain elevation types and their symbols.

Table listing terrain elevation types and their symbols.

Table listing terrain elevation types and their symbols.

Table listing terrain elevation types and their symbols.

Table listing terrain elevation types and their symbols.

VEGETATION - VEGETACION

Table listing vegetation types and their symbols.

Table listing vegetation types and their symbols.

Table listing vegetation types and their symbols.

Table listing vegetation types and their symbols.

Table listing vegetation types and their symbols.

Table listing vegetation types and their symbols.

Table listing vegetation types and their symbols.

Table listing vegetation types and their symbols.

ATTENTION

This chart contains maximum elevation figures (MEFs). The MEF is the highest elevation shown on the chart.

This chart contains maximum elevation figures (MEFs). The MEF is the highest elevation shown on the chart.

This chart contains maximum elevation figures (MEFs). The MEF is the highest elevation shown on the chart.

This chart contains maximum elevation figures (MEFs). The MEF is the highest elevation shown on the chart.

This chart contains maximum elevation figures (MEFs). The MEF is the highest elevation shown on the chart.

This chart contains maximum elevation figures (MEFs). The MEF is the highest elevation shown on the chart.

This chart contains maximum elevation figures (MEFs). The MEF is the highest elevation shown on the chart.

This chart contains maximum elevation figures (MEFs). The MEF is the highest elevation shown on the chart.

NSN 7641014660372

1501ANG1308