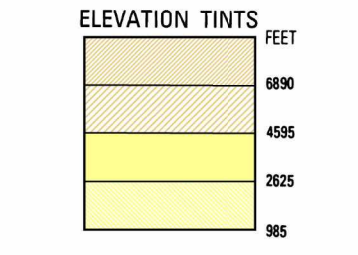


SERIES 1501 AIR SHEET NG 13-6 EDITION 3



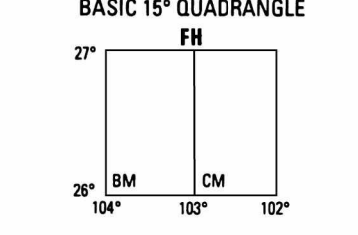
RELIABILITY OF THIS GRAPHIC as determined by standard practices

Table with 2 columns: Year (1998, 1999) and Plotting Accuracy (Horizontal, Vertical, Transverse).

Glossary table with 2 columns: GLOSARIO and GLOSSARY, listing geographical features and their Spanish/English equivalents.

Location Diagram showing grid coordinates and map sheet indices.

Conversion of Elevations table with columns for Feet and Meters.



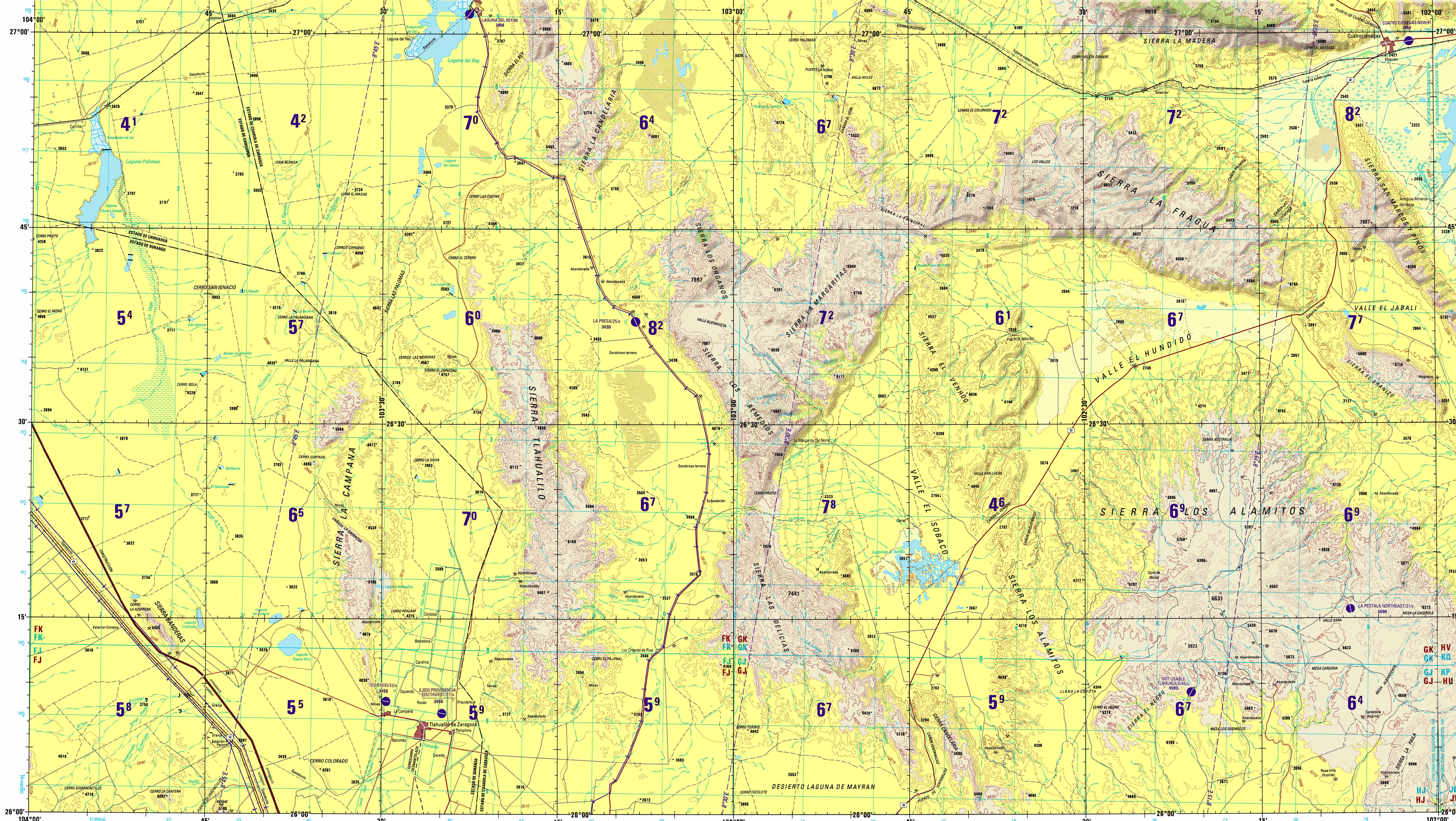
CAUTION AIR INFORMATION CURRENT THROUGH 24 FEBRUARY 2000

Vertical information, including spot heights, have been extracted from the most reliable sources available.

Prepared and published by the National Imagery and Mapping Agency, Compilied February 1989, Revised September 1998.

SCALE 1:250,000 TLAHUALILO DE ZARAGOZA, MEXICO

SERIES 1501 AIR SHEET NG 13-6 EDITION 3



Map information section including map scale, coordinate conversion, and map identification details.

Populated places and roads section, listing place names and road types with corresponding symbols.

Railroads, boundaries, and vegetation section, detailing symbols for rail lines, administrative boundaries, and various types of vegetation.

Hydrography and hydrography section, listing symbols for water features like rivers, streams, and swamps.

Aerodromes section, detailing symbols for military and civil airports.

Visual aids and obstructions section, detailing symbols for towers, obstructions, and power lines.

Radio facilities section, detailing symbols for various radio communication stations.

Terrain elevations section, detailing symbols for spot heights and terrain features.

Notes and attention section, providing additional information and warnings about the map's content.

Joint Operations Graphic (Air) section, including scale, contour interval, and identification key for military grid coordinates.

Copyright 2000 by the United States Government and the Government of Mexico.