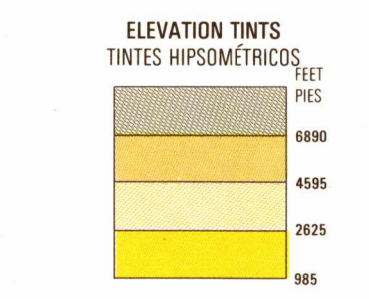


SERIES 1501 AIR SHEET NG 13-3 EDITION 2

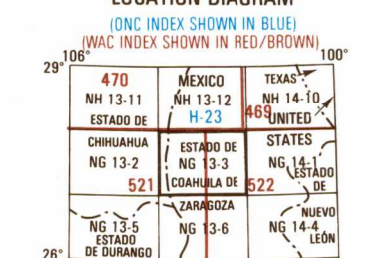


RELIABILITY OF THIS GRAPHIC

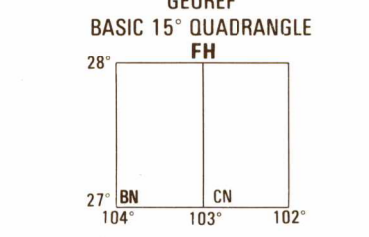
Table with columns for plotting accuracy, horizontal/vertical datum, and graphic feature reliability.

GLOSSARY - GLOSARIO

Table listing geographical features and their symbols in both English and Spanish.



Conversion of elevations table showing feet to meters and vice versa.



CAUTION AIR INFORMATION CURRENT THROUGHOUT

CAUTION VERTICAL OBSERVATIONS INCLUDING AVIATION

LIMITED DISTRIBUTION: Distribution authorized to the Department of Defense...

SCALE 1:250,000 VILLA OCAMPO, MEXICO



Prepared and published by the Defense Mapping Agency Hydrographic/Topographic Center, Bethesda, MD, Compiled February 1989. Revised November 1992.

POPULATED PLACES - LUGARES POBLADOS. Legend for place names and population ranges.

ROADS - CARRETERAS. Legend for road types and lane widths.

RAILROADS - FERROCARRILES. Legend for rail line types and gauges.

BOUNDARIES - LIMITES. Legend for international and administrative boundaries.

OTHER FEATURES - OTRAS CARACTERISTICAS. Legend for schools, churches, and other landmarks.

VEGETATION - VEGETACION. Legend for various types of vegetation.

AERODROMES (Military or Civil). Legend for airports and air bases.

RADIO FACILITIES - FACILIDADES DE RADIO. Legend for radio stations and facilities.

TERRAIN ELEVATIONS - ELEVACIONES DEL TERRENO. Legend for spot elevations and contour lines.

JOINT OPERATIONS GRAPHIC (AIR)

SCALE 1:250,000

CONTOUR INTERVAL APPROXIMATELY 330 FEET

EQUIDISTANCIA DE LAS CURVAS 330 PIES APROXIMADAMENTE

USERS SHOULD REFER TO CORRECTIONS, ADDITIONS, AND COMMENTS FOR IMPROVING THIS PRODUCT TO DIRECTOR, DEFENSE MAPPING AGENCY...

ATTENTION THIS CHART CONTAINS MAXIMUM ELEVATION FIGURES (MEF)

NOTES NOTAS. Information regarding maximum elevation figures and their use.

Legend for hydrography symbols including water bodies and marshes.

