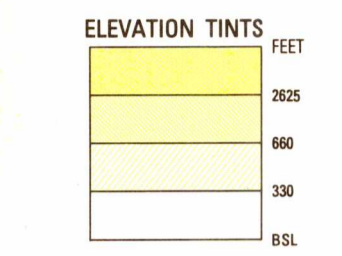


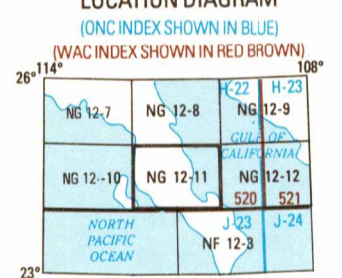
SERIES 1501 AIR SHEET NG 12-11 EDITION 1




RELIABILITY OF THIS GRAPHIC as determined by standard practices

Table with columns for Plotting Accuracy, 90% Assurance, and Area I/II. Includes a table for Date of Information and a Glosario/Glossary section.

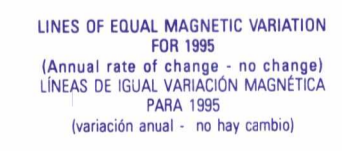
Glosario/Glossary table listing geographical features in Spanish and English, such as Arroyo, Bahía, Boca, and various types of terrain and infrastructure.



Conversion of Elevations table showing feet to meters and vice versa for various elevation values.

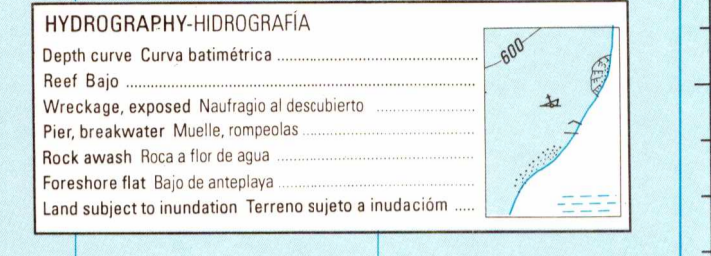


CAUTION: AIR INFORMATION CURRENT THROUGH 28 JULY 2000. Consult NOTAMS for current information.



CAUTION: Vertical coordinates, including spot heights, have been corrected from the datum shown to the datum available. There is no assurance that all spot heights are correct.

SCALE 1:250,000 LA PAZ, MEXICO. SERIES 1501 AIR SHEET NG 12-11 EDITION 1.



NOT TO BE USED FOR SURFACE OR SUBSURFACE NAVIGATION. NO UTILIZABLE PARA LA NAVEGACION SUPERFICIAL O SUBMARINA.

Administrative and technical information including the National Imagery and Mapping Agency logo, map information as of 1997, and coordinate conversion data.

Populated Places-Lugares Poblados and Roads-Caminos legend, detailing symbols for different types of roads and populated areas.

Vegetation-Vegetación and Hydrography-Hidrografía legend, showing symbols for various types of vegetation and water features.

Elevations in Feet and Depths in Feet legend, detailing symbols for spot heights, contours, and depth soundings.

Radio Facilities and Terrain Elevations legend, showing symbols for radio stations and terrain elevation contours.

Notes-Notas and Attention sections, providing additional information and warnings regarding the map's use and accuracy.

JOINT OPERATIONS GRAPHIC (AIR)

Scale 1:250,000 and Contour Interval information, including a graphic scale in both statute and metric miles/kilometers.

ELEVATIONS IN FEET / ELEVACIONES EN PIES

Aerodromes and Visual Aids legend, detailing symbols for military and civil airfields and various types of visual aids.

TERRAIN ELEVATIONS-ELEVACIONES DE TERRENO

Spot Elevation and Contour Interval legend, explaining how spot heights and contour lines are represented on the map.

NOTES-NOTAS

Boundary Representation and Attention legend, providing information about the map's boundaries and specific attention points.