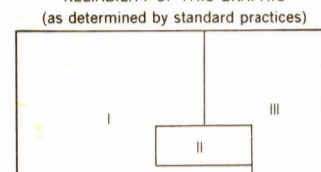
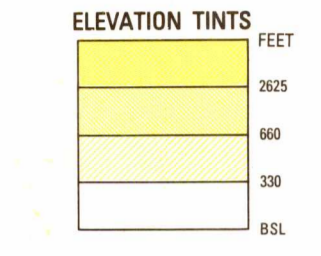
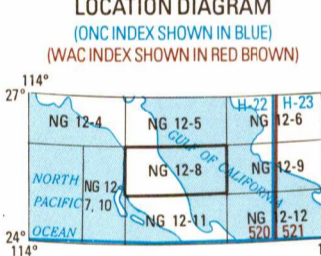


SERIES 1501 AIR SHEET NG 12-8 EDITION 1

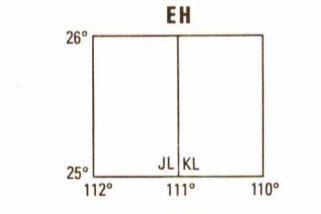


Plotting Accuracy table with columns for Area I, II, III and rows for Horizontal and Vertical accuracy.

Glossary table with Spanish and English terms for geographical features like Arroyo, Agua, Cerro, etc.



Conversion of Elevations table showing the relationship between feet and meters.



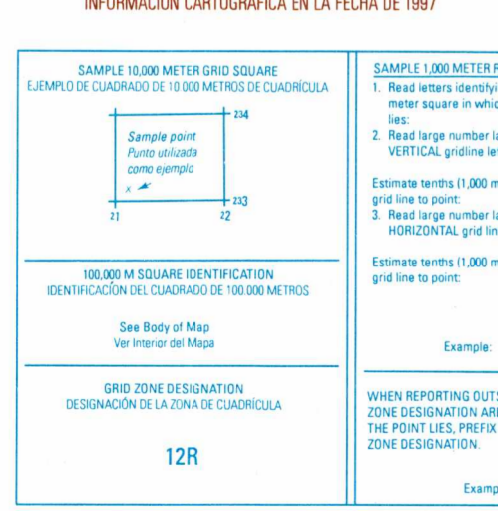
CAUTION AIR INFORMATION CURRENT THROUGH DATE 2000

Lines of Equal Magnetic Variation information for the year 1999.

CAUTION National obstructions including obstructions have been selected from the most reliable sources available.

SCALE 1:250,000 CIUDAD CONSTITUCION MEXICO

Prepared and published by the National Imagery and Mapping Agency, Compiled July 1999.



North American Datum 1983 (NAD 83) and World Geodetic System 1984 (WGS 84) information.

Populated Places - Lugares Poblados legend with symbols for different population sizes.

Railroads - Ferrocarriles legend with symbols for different types of railroads.

Boundaries - Límites legend with symbols for international and first-order administrative boundaries.

Vegetation - Vegetación legend with symbols for woods, brush, and other vegetation types.

Hydrography - Hidrografía legend with symbols for rivers, streams, and other water features.

Aerodromes - Aeródromos legend with symbols for military and civilian airports.

Visual Aids and Obstructions legend with symbols for towers, lights, and other visual aids.

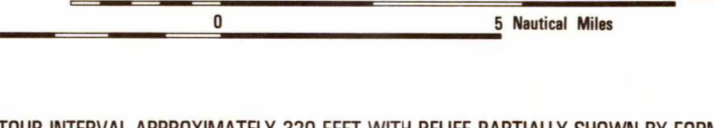
Terrain Elevations - Elevaciones del Terreno legend with symbols for spot and critical elevations.

Notes - Notas section providing additional information and disclaimers.



JOINT OPERATIONS GRAPHIC (AIR)

SCALE 1:250,000



CONTOUR INTERVAL APPROXIMATELY 330 FEET WITH RELIEF PARTIALLY SHOWN BY FORM LINES

Blue numbered lines indicate the 10,000 meter universal transverse mercator grid.

USERS SHOULD REVIEW CORRECTIONS, ADDITIONS AND COMMENTS TO THE NIMA CUSTOMER HELP DESK.

Aerodromes (Military or Civil) legend with symbols for runway patterns and other airport features.

Visual Aids and Obstructions legend with symbols for towers, lights, and other visual aids.

Radio Facilities legend with symbols for various types of radio stations.

Terrain Elevations - Elevaciones del Terreno legend with symbols for spot and critical elevations.

Notes - Notas section providing additional information and disclaimers.

NSN 7641014758385 1501ANG1208