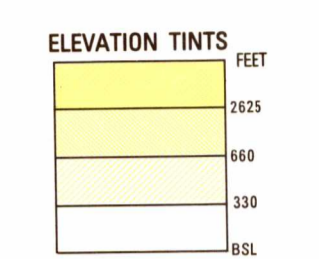
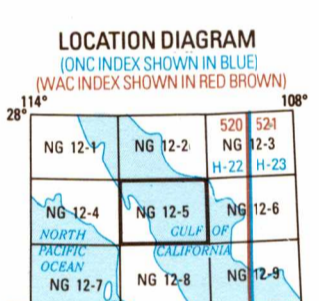


SERIES 1501 AIR SHEET NG 12-5 EDITION 1

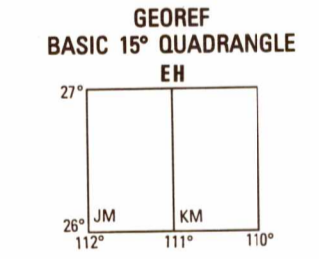


RELIABILITY OF THIS GRAPHIC (as determined by standard practices) PLOTTING ACCURACY 90% ASSURANCE

GLOSARIO GLOSSARY with Spanish and English terms for geographical features like Bahía, Cerro, Canal, etc.

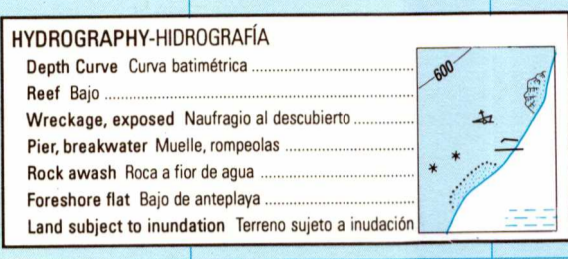
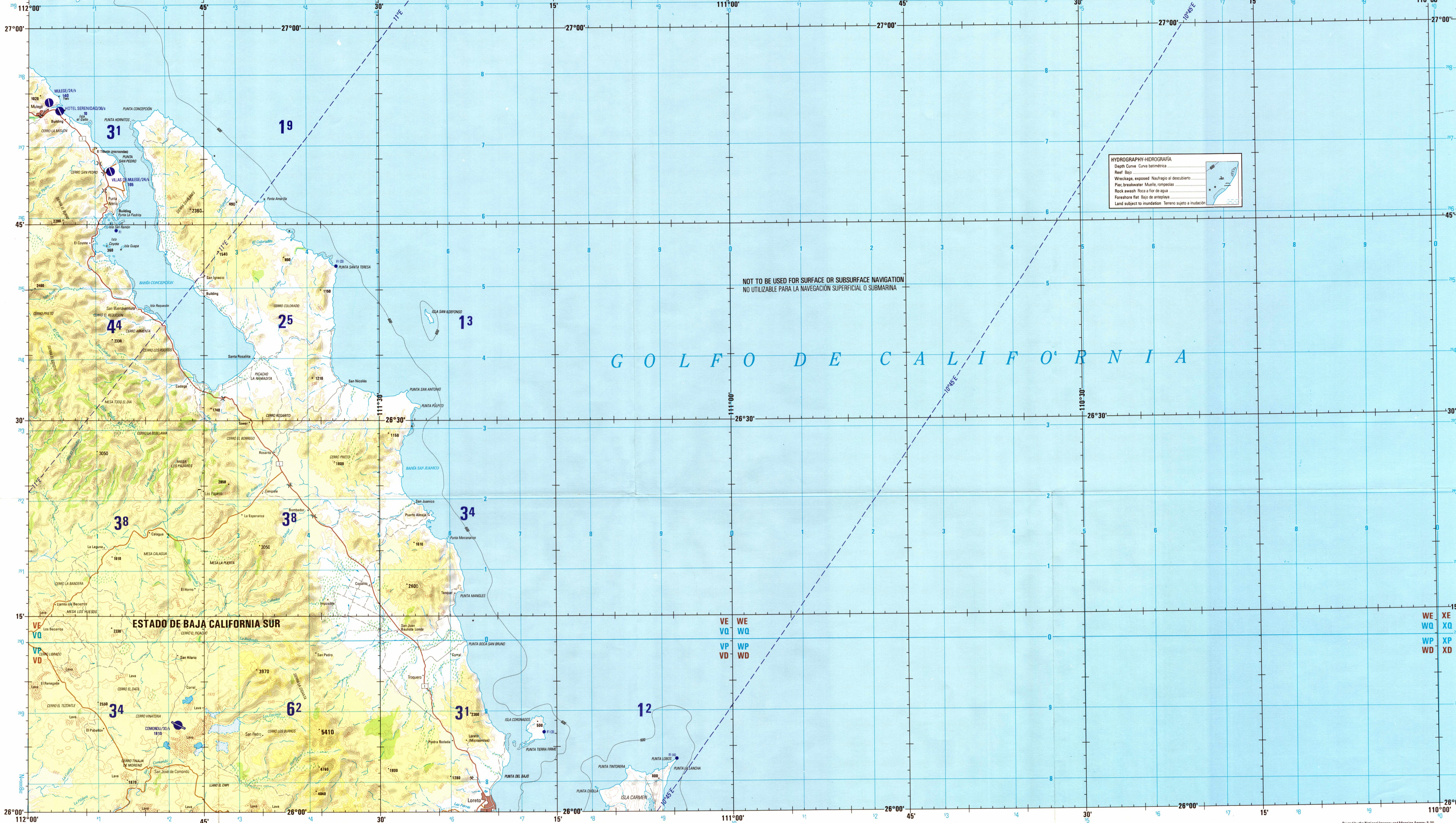


CONVERSION OF ELEVATIONS table with columns for FEET and METERS, ranging from 100 to 10000.



AIR INFORMATION CURRENT THROUGH MAY 2000. CAUTION: Vertical obstructions, including powerlines, have been omitted from this chart.

SCALE 1:250,000 LORETO, MEXICO. SERIES 1501 AIR SHEET NG 12-5 EDITION 1



WE XE WQ XQ VP WP VD WD XP XQ

ELEVATIONS IN FEET ELEVACIONES EN PIES DEPTHS IN FEET PROFUNDIDADES EN PIES

POPULATED PLACES-LUGARES POBLADOS... MEXICO QUICACAN TUCUMAN. ROAD-CAMINOS. RAILROADS-FERROCARRILES. BOUNDARIES-LIMITES. VEGETATION-VEGETACION. HYDROGRAPHY-HIDROGRAFIA. OTHER FEATURES-OTROS RASGOS.

JOINT OPERATIONS GRAPHIC (AIR) SCALE 1:250,000

CONTOUR INTERVAL APPROXIMATELY 330 FEET. RELIEF PARTIALLY SHOWN BY FORM LINES. EQUIDISTANCIA APROXIMADA DE LAS CURVAS DE NIVEL 330 PIES. EL RELIEVE REPRESENTADO EN PARTE POR CURVAS DE CONFIGURACION.

ELEVATIONS IN FEET ELEVACIONES EN PIES DEPTHS IN FEET PROFUNDIDADES EN PIES

AERODROMES (Military or Civil) AERODROMOS (Militares o civiles). VISUAL AIDS AND OBSTRUCTIONS OBSTACULOS Y AYUDAS VISUALES. RADIO FACILITIES INSTALACIONES DE RADIO. TERRAIN ELEVATIONS-ELEVACIONES DE TERRENO. NOTES-NOTES.

THIS CHART CONTAINS MAXIMUM ELEVATION FIGURES (MEF) 125. NSN 764101474836. NIMA REF. NO. 1501ANG1205. EXAMPLE: 12300 feet.