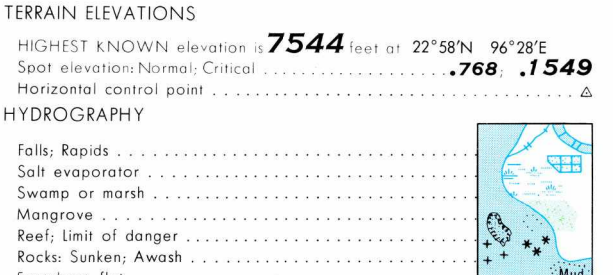
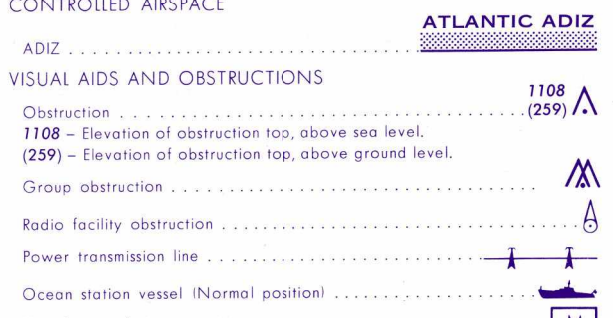
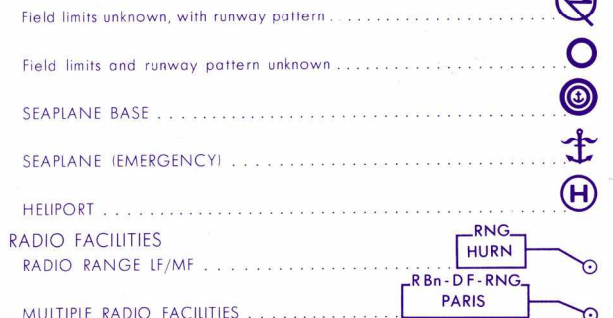


LEGEND: POPULATED PLACES, RANGSOON BASSEIN SANGAING, ROADS, RAILROADS, BOUNDARIES, TERRAIN ELEVATIONS, HYDROGRAPHY, VEGETATION, AERODROMES, SEAPLANE BASE, SEAPLANE EMERGENCY, HIPOUT, RADIO FACILITIES, CONTROLLED AIRSPACE, VISUAL AIDS AND OBSTRUCTIONS, CAUTION, AIR INFORMATION CURRENT THROUGH 15 NOVEMBER 1978.

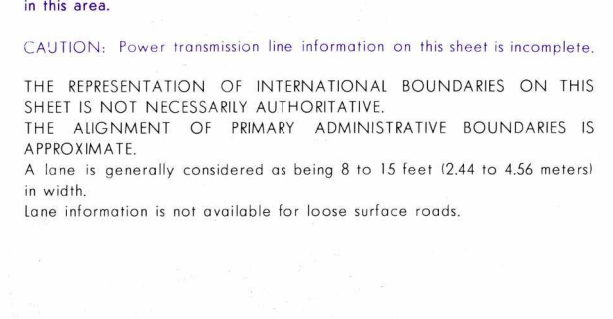


NOTES: No obstructions 200 feet or more above ground level are known to exist in this area. CAUTION: Power transmission line information on this sheet is incomplete.




PREPARED UNDER THE DIRECTION OF THE DEFENSE INTELLIGENCE AGENCY AND PUBLISHED BY THE AERONAUTICAL CHART AND INFORMATION CENTER, U.S. AIR FORCE, ST. LOUIS, MISSOURI, 63118.

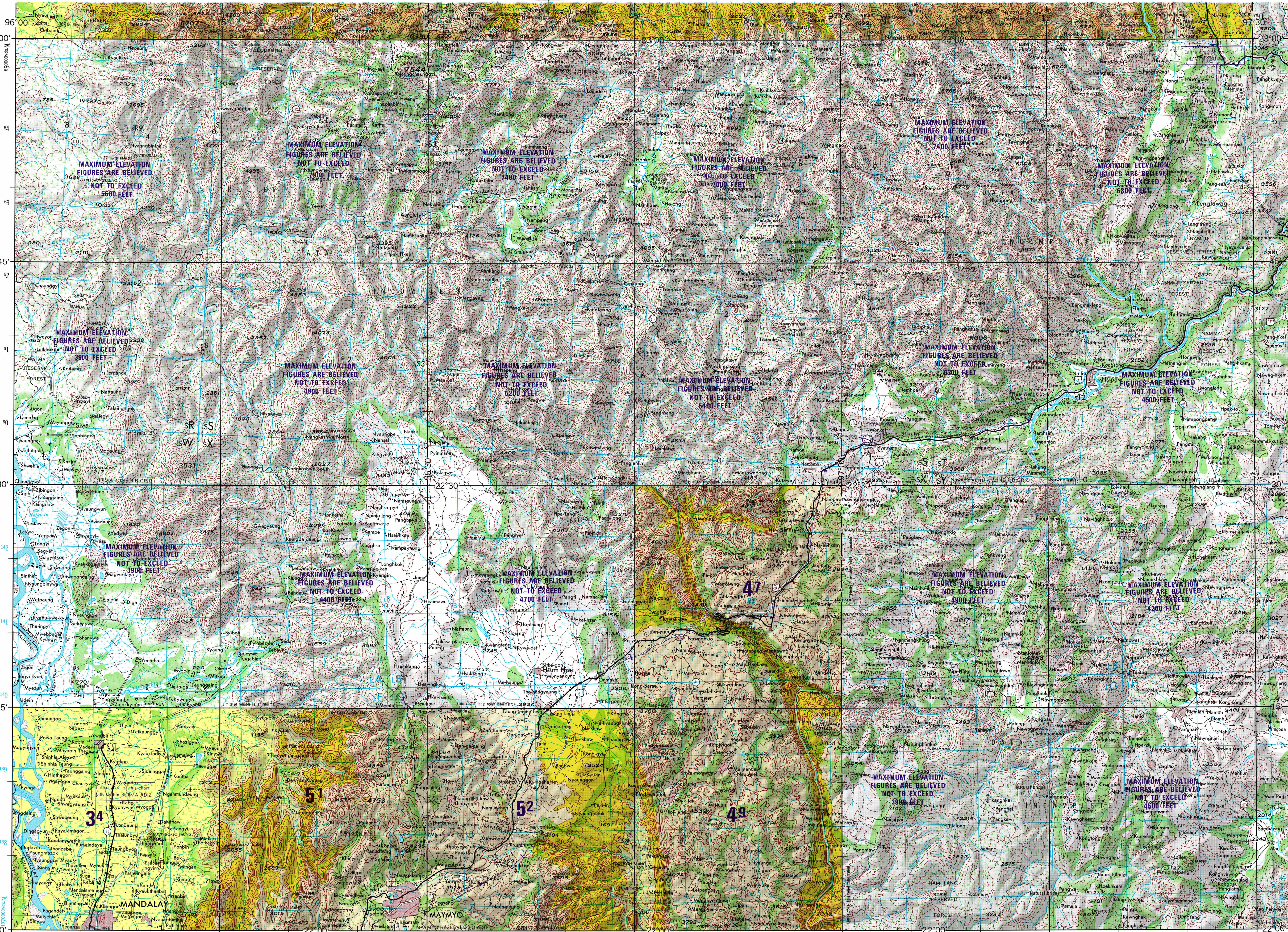
ATTENTION: THIS CHART CONTAINS MAXIMUM ELEVATION FIGURES (MEF). The Maximum Elevation Figures shown in quadrangles bounded by ticked lines of latitude and longitude are represented in THOUSANDS and HUNDREDS of feet above mean sea level.



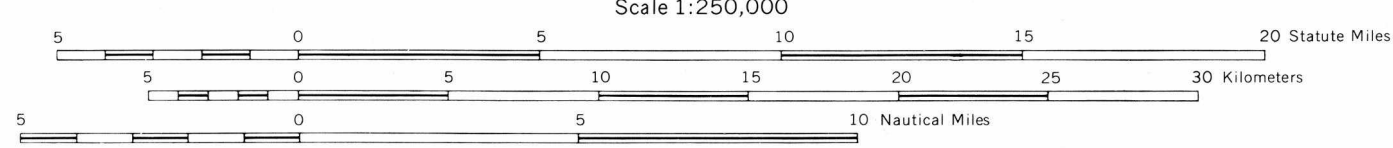
RELIABILITY OF THIS SHEET (as determined by standard practices): MAP FEATURE, DATE OF INFORMATION. ALL FEATURES, 1967. COMPILED FROM BEST AVAILABLE SOURCE MATERIALS.



NSN 7641014101431. NGA Ref No 1501ANF4705. ED. NO 002. COMPANION SERIES 1501 SHEET IS EDITION 1.



JOINT OPERATIONS GRAPHIC (AIR)



CONTOUR INTERVAL 200 FEET. RELIEF PARTIALLY SHOWN BY FORM LINES. VERTICAL DATUM: MEAN SEA LEVEL. HORIZONTAL DATUM: INDIAN DATUM. TRANSVERSE MERCATOR PROJECTION.

BLUE NUMBERED LINES INDICATE THE 10,000 YARD INDIAN ZONE GRID. BLACK NUMBERED LINES INDICATE THE 10,000 YARD INDIAN ZONE IIIB GRID. EVEREST SPHEROID. OPERATIONAL HELP DESK: 1-800-455-8898. COMMERCIAL: 314-263-4884. DSN: 883-4884.

GLOSSARY: Chang, Daung, In, Loi, Nam, Taung. GEOREF: BASIC 15 QUADRANGLE UH. LOCATION DIAGRAM FOR NF 47-5. WAC INDEX SHOWN IN BLUE. SERIES 1501 AIR SHEET NF 47-5 EDITION 2.