

SERIES 1501 AIR SHEET NF 14-11 EDITION 1

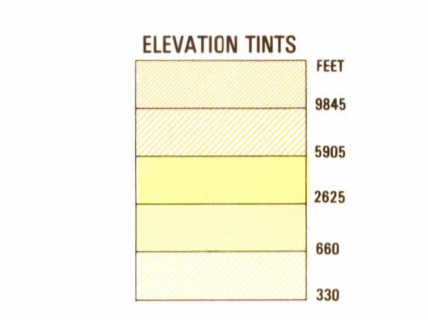
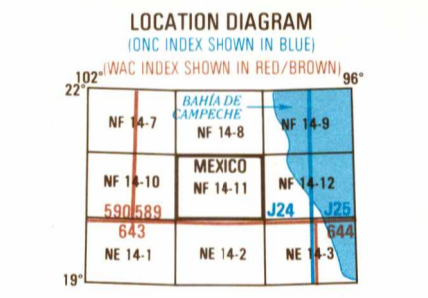
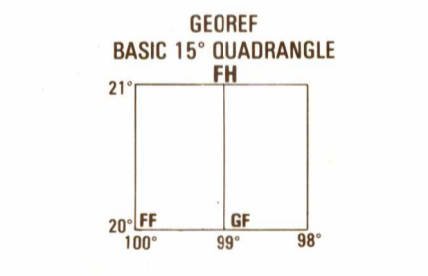


Table with 2 columns: I, II. Rows include Plotting Accuracy, Graphic Feature, and Vertical Datum.

Glossary - Glosario listing various geographical features and their symbols in both English and Spanish.



Conversion of Elevations table with columns for Feet and Meters, and rows for various elevation ranges.



CAUTION AIR INFORMATION CURRENT THROUGH 30 DECEMBER 1999. Contains NOTAMS and flight information publications...

Lines of Equal Magnetic Variation for 1995. (Annual rate of change 3' decrease)

Scale 1:250,000. PACHUCA, MEXICO. Includes a graphic scale bar.

SERIES 1501 AIR SHEET NF 14-11 EDITION 1



ELEVATIONS IN FEET / ELEVACIONES EN PIES. POPULATED PLACES - LUGARES POBLADOS.

Legend for populated places, roads, and railroads. Includes symbols for various road types and railway lines.

JOINT OPERATIONS GRAPHIC (AIR)

SCALE 1:250,000. EQUIDISTANCIA APROXIMADA DE LAS CURVAS DE NIVEL 330 PIES.

Legend for contour lines, aerodromes, and other features. Includes symbols for military and civilian aerodromes.

AERODROMES (Military or Civil) / AERODROMES (Militares o Civiles). Runway pattern known / Patrón de pista conocido.

Legend for aerodromes, controlled airspace, and visual aids. Includes symbols for runway patterns and obstruction lights.

ELEVATIONS IN FEET / ELEVACIONES EN PIES. THIS CHART CONTAINS MAXIMUM ELEVATION FIGURES (MEF).

Legend for terrain elevations, hydrography, and vegetation. Includes symbols for spot elevations and various terrain features.

NOTES - NOTAS. Powerlines are shown except within populated place limits.

Notes section containing additional information and a barcode. Includes a scale bar and identification numbers.

NSN 7641014660367. 1501ANF1411