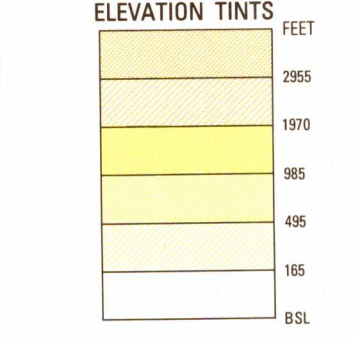
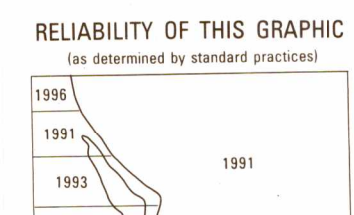


SERIES 1501 AIR SHEET NF 14-9 EDITION 1



RELIABILITY OF THIS GRAPHIC (as determined by standard practices)



GRAPHIC FEATURE DATE OF INFORMATION and other technical specifications.


COORDINATE CONVERSION: NORTH AMERICAN DATUM 1983/WGS 1984 to SPANISH DATUM MEAN SEA LEVEL.

TRANSVERSE MERCATOR PROJECTION

GLOSSARIO GLOSSARY

Table with 2 columns: GLOSSARIO (Spanish) and GLOSSARY (English) listing various geographical features and symbols.

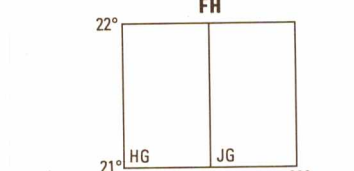
LOCATION DIAGRAM (INDEX INDEX SHOWN IN BLUE)



CONVERSION OF ELEVATIONS

Table for converting feet to meters and vice versa.

GEOREF BASIC 15° QUADRANGLE



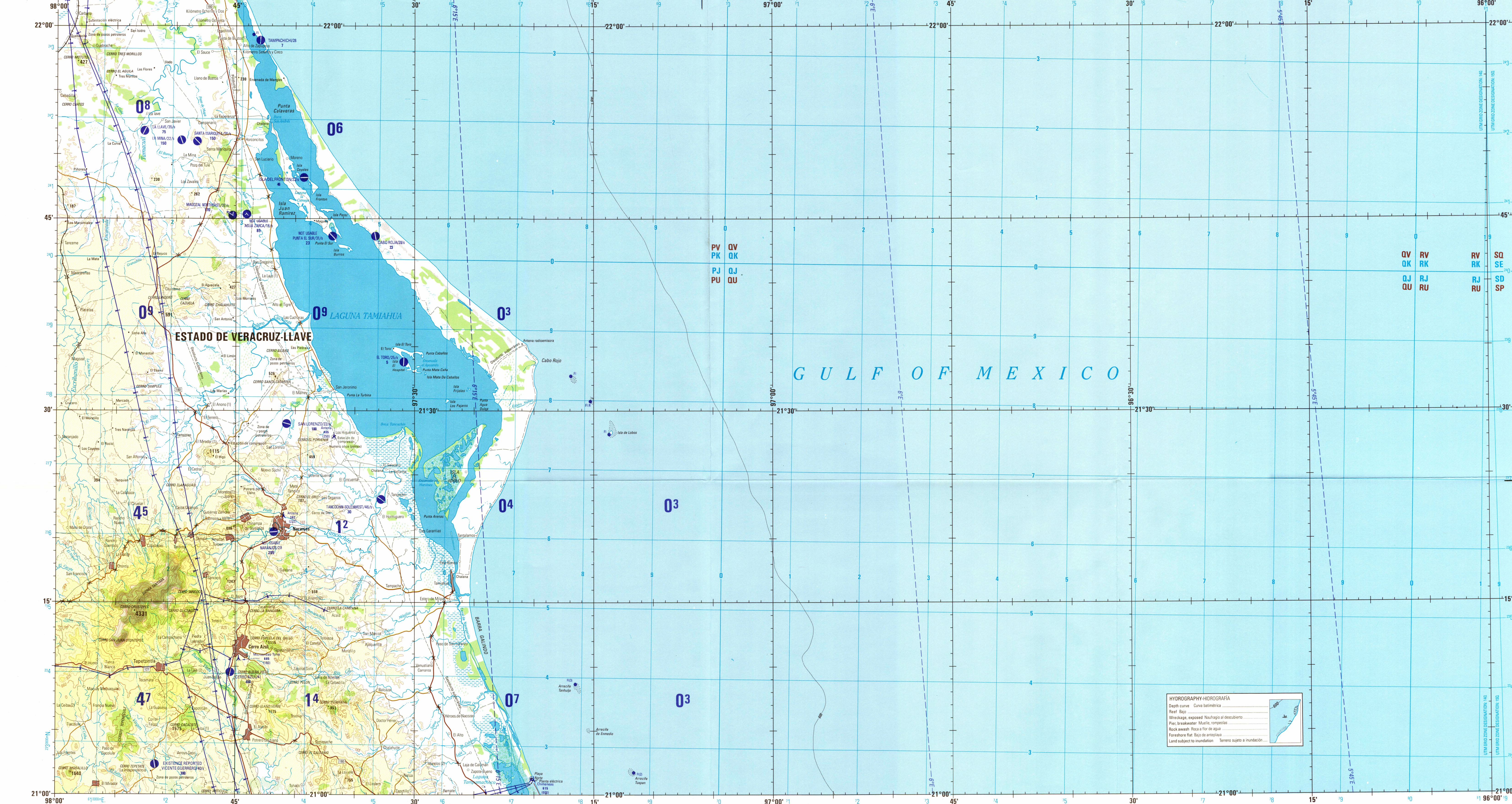
AIR INFORMATION CURRENT THROUGH 20 APRIL 2000

CAUTION: National Imagery and Mapping Agency publications have been updated from the most reliable source available.

LINES OF EQUAL MAGNETIC VARIATION FOR 1995

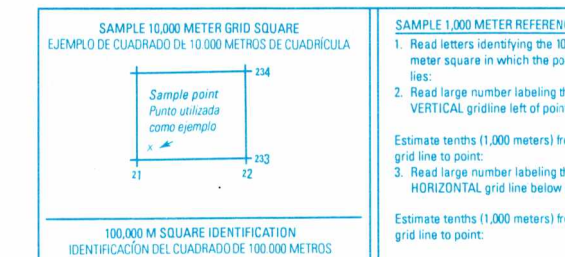


CAUTION: National Imagery and Mapping Agency publications have been updated from the most reliable source available.



Prepared and published by the National Imagery and Mapping Agency, Compiled June 1999.

MAP INFORMATION AS OF 1996 INFORMACION CARTOGRAFICA EN LA FECHA DE 1996



SCALE 1:250,000 MEXICO NARANJOS

SERIES 1501 AIR SHEET NF 14-9 EDITION 1

ELEVATIONS IN FEET ELEVACIONES EN PIES

Table showing elevation ranges in feet and meters, with corresponding map symbols.

POPULATED PLACES-LUGARES POBLADOS

Table showing population ranges and corresponding map symbols for populated places.

RAILROADS-FERROCARRILES

Table showing different types of railroads and their map symbols.

BOUNDARIES-LIMITES

Table showing different types of boundaries and their map symbols.

VEGETATION-VEGETACION

Table showing different types of vegetation and their map symbols.

HYDROGRAPHY-HIDROGRAFIA

Table showing different types of hydrographic features and their map symbols.

JOINT OPERATIONS GRAPHIC (AIR)

Scale bars and coordinate information for the Joint Operations Graphic (Air).

ELEVATIONS IN FEET ELEVACIONES EN PIES

Table showing elevation ranges in feet and meters for aerodromes.

DEPTHS IN FEET PROFUNDIDADES EN PIES

Table showing depth ranges in feet and meters for various water bodies.

VISUAL AIDS AND OBSTRUCTIONS OBSTACULOS Y AYUDAS VISUALES

Table showing visual aid symbols and their meanings.

RADIO FACILITIES INSTALACIONES DE RADIO

Table showing radio facility symbols and their meanings.

TERRAIN ELEVATIONS-ELEVACIONES DE TERRENO

Table showing terrain elevation symbols and their meanings.

ATTENTION: THIS CHART CONTAINS MAXIMUM ELEVATION FIGURES (MEF)

Attention box containing MEF information and a scale indicator.

NOTES-NOTAS: Obstructions are shown except within populated place limits.

Notes section containing additional map information and a barcode.