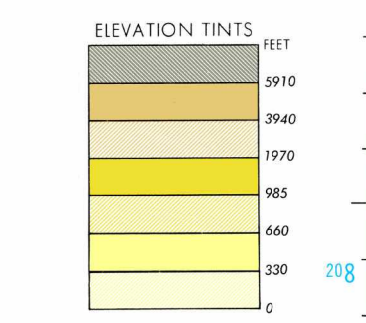


SERIES 1501 AIR SHEET NE 18-7 EDITION 3

COMPANION SERIES 1501 SHEET IS EDITION 1

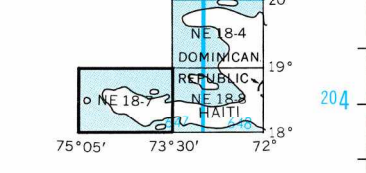


RELIABILITY OF THIS SHEET (as determined by standard practices)

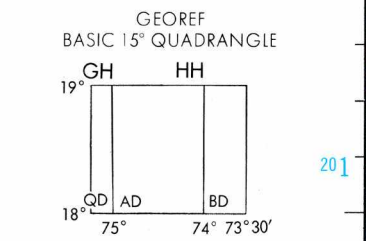
Table with plotting accuracy and map feature specifications for various areas.

Horizontal Datum: 1927 North American Datum; Vertical Datum: Mean Sea Level; Transverse Mercator Projection

LOCATION DIAGRAM FOR NE 18-7 (WAC INDEX SHOWN IN BLUE)



Glossary of geographical features such as Anse, Baie, Cap, Canal, etc.



CAUTION: AIR INFORMATION CURRENT THROUGH 6 NOVEMBER 1991

LINE OF EQUAL MAGNETIC VARIATION FOR 1975 (Annual rate of change, 8' increase)

Prepared under the direction of the Defense Intelligence Agency and published by the Aeronautical Chart and Information Center, U.S. Air Force, St. Louis, Mo. 63118.

Partial revision by the Defense Mapping Agency Aerospace Center, November 1991.

ATTENTION: THIS CHART CONTAINS MAXIMUM ELEVATION FIGURES (MEF)

EXAMPLE: 1250 feet

Scale 1:250,000, LES CAYES, HAITI

SERIES 1501 AIR SHEET NE 18-7 EDITION 3

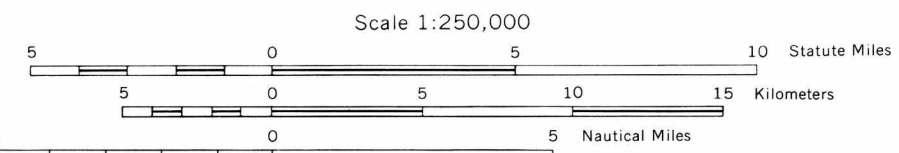
COMPANION SERIES 1501 SHEET IS EDITION 1



OVERPRINT LEGEND (LEGENDE SURIMPRIMEE) with symbols for roads, bridges, and other features.

DEPTHS IN FATHOMS / PROFONDEURS EN FATHOMS and ELEVATIONS IN FEET / COTES EXPRIMEES EN PIEDS

JOINT OPERATIONS GRAPHIC (AIR)



CONTOUR INTERVAL APPROXIMATELY 330 FEET (100 METERS) / EQUIDISTANCE DES COURSES DE NIVEAU 330 PIEDS (100 METRES) ENVIRON.

USERS SHOULD REFER CORRECTIONS, ADDITIONS, AND COMMENTS TO THE NSA OPERATIONAL HELP DESK...

BLUE NUMBERED LINES INDICATE THE 10,000 METER UNIVERSAL TRANSVERSE MERCATOR GRID...

LES LIGNES CHIFFRÉES EN BLEU CORRESPONDENT AU QUADRILLAGE MYRIAMÉTRIQUE DE LA PROJECTION U.T.M., FUSÉAU 18 CLARKE 1884 SPHEROÏD.

BOUNDARIES, AERODROMES, HELIPORT, TACAN, RADIO FACILITIES, VISUAL AIDS AND OBSTRUCTIONS, and other symbols legend.

Lithographed by DMAAC 9-94

Reprinted by NSA 03-05

NSN 7541014104363, 1501ANE1807