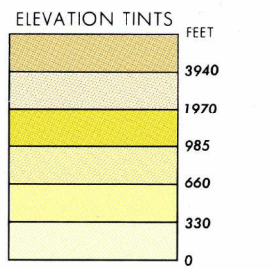


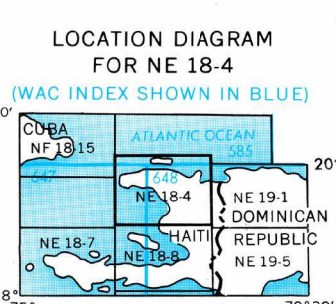
SERIES 1501 AIR SHEET NE 18.4 EDITION 3

COMPANION SERIES 1501 SHEET IS EDITION 1

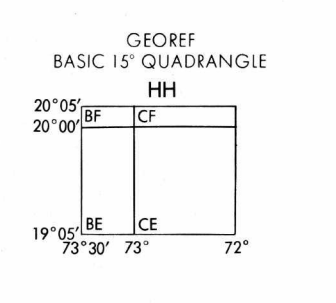


RELIABILITY OF THIS SHEET (as determined by chart factors) table with columns for plotting accuracy, area, and date of information.

Horizontal Datum: 1927 North American Datum Vertical Datum: Mean Sea Level Transverse Mercator Projection



GLOSSARY table listing geographical features and their symbols.

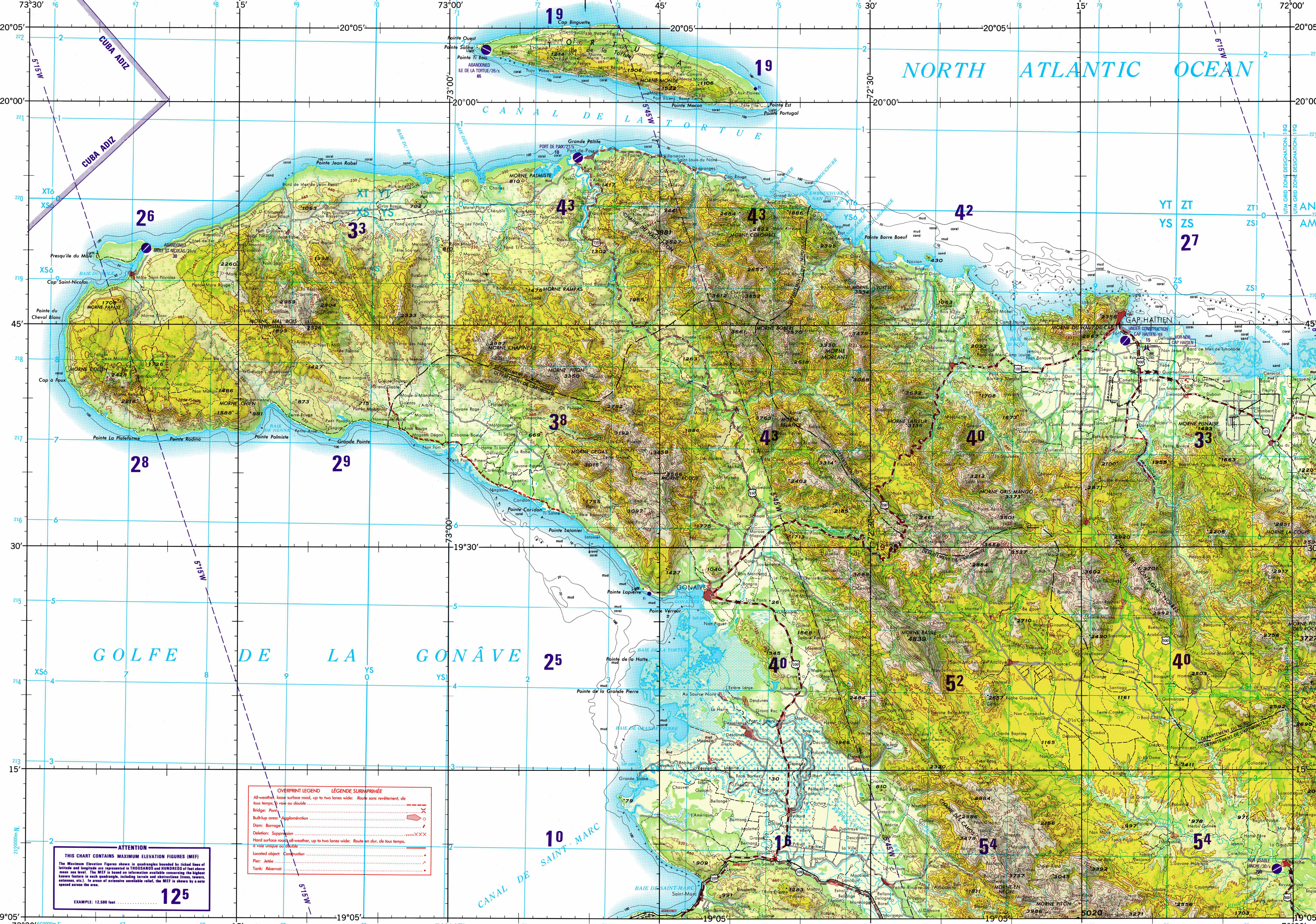


CAUTION AIR INFORMATION CURRENT THROUGH 8 NOVEMBER 1991

LINES OF EQUAL MAGNETIC VARIATION FOR 1990 (Annual rate of change 9' increase)

Prepared under the direction of the Defense Intelligence Agency and published by the Aeronautical Chart and Information Center, U.S. Air Force, St. Louis, Mo. 63118.

SCALE 1:250,000 GONAÎVES, HAITI SERIES 1501 AIR SHEET NE 18.4 EDITION 3



ATTENTION THIS CHART CONTAINS MAXIMUM ELEVATION FIGURES (MEF) The Maximum Elevation Figures shown in quadrangles bounded by ticked lines of latitude and longitude are represented in THOUSANDS and HUNDREDS of feet above mean sea level.

OVERPRINT LEGEND / LÉGENDE SURIMPRIMÉE table listing symbols for various features like roads, bridges, and dams.

ROADS ROUTES table listing symbols for different road types and their corresponding French/English labels.

GRID COORDINATE table with columns for grid zone designations (18Q, 18R, 18S) and grid coordinates (XT, YT, ZT, XS, YS, ZS).

Scale 1:250,000 0 10 15 Statute Miles 0 5 10 15 Kilometers

CONTOUR INTERVAL APPROXIMATELY 330 FEET (100 METERS) ÉQUIDISTANCE DES COURBES DE NIVEAU 330 PIEDS (100 MÈTRES)

BOUNDARIES LIMITES table listing symbols for international, primary administrative, and secondary administrative boundaries.

AERODROMES table listing symbols for various types of airports and airfields.

VISUAL AIDS AND OBSTRUCTIONS table listing symbols for obstructions and visual aids.

NOTES No obstructions 200 feet or more above ground level one known to exist in this area.

US (UK Users) Directorate of Military Survey, Ministry of Defense, Elmwood Avenue, Fillingim, Midland, England TW13 3JE