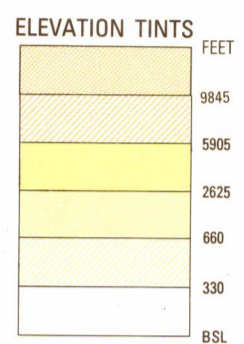
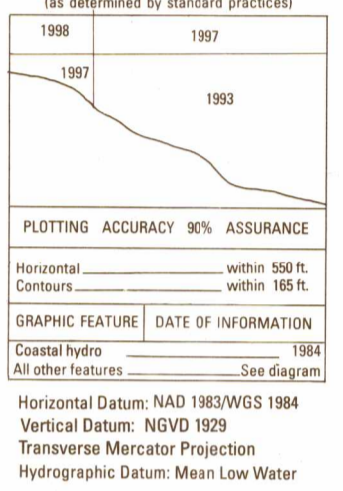


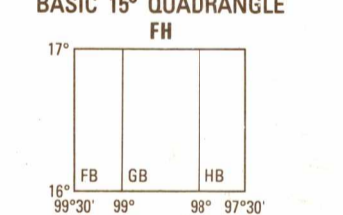
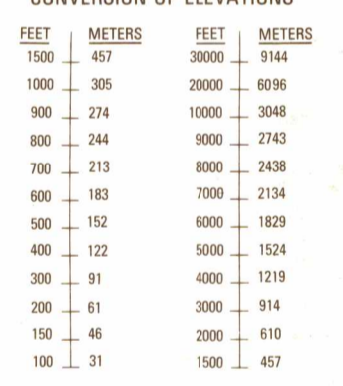
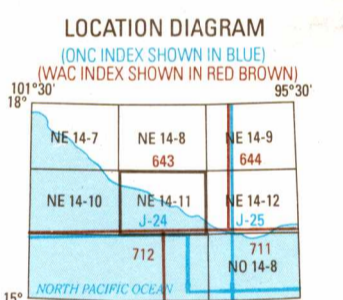
SERIES 1501 AIR SHEET NE 14-11 EDITION 1



RELIABILITY OF THIS GRAPHIC



GLOSSARIO GLOSSARY table listing symbols for various geographical features like streams, mountains, and towers.



CAUTION AIR INFORMATION CURRENT THROUGH 1 OCTOBER 1999

LINES OF EQUAL MAGNETIC VARIATION FOR 2000

CAUTION Vertical observations, including spot heights, have been corrected for refraction.

SCALE 1:250,000 SANTIAGO PINOTEPA NACIONAL, MEXICO



Prepared and published by the National Imagery and Mapping Agency, Compiled September 1998.

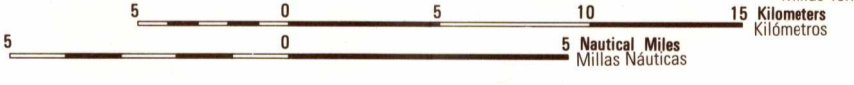


ELEVATIONS IN FEET ELEVACIONES EN PIES

DEPTHS IN FEET PROFUNDIDADES EN PIES

JOINT OPERATIONS GRAPHIC (AIR)

SCALE 1:250,000



CONTOUR INTERVAL APPROXIMATELY 330 FEET

CONTOUR INTERVAL APPROXIMATELY 330 FEET EQUIDISTANCE DE LAS CURVAS DE NIVEL 330 PIES

USERS SHOULD REFER TO CORRECTIONS, ADDITIONS, AND COMMENTS TO THE NIMA CUSTOMER HELP SEEK

©COPYRIGHT 2000 BY THE UNITED STATES GOVERNMENT

ELEVATIONS IN FEET ELEVACIONES EN PIES

DEPTHS IN FEET PROFUNDIDADES EN PIES

AERODROMES (Military or Civil)

VISUAL AIDS AND OBSTRUCTIONS

RADIO FACILITIES

TERRAIN ELEVATIONS-ELEVACIONES DE TERRENO

NOTES-NOTAS

Table with 2 columns: SYMBOL and DESCRIPTION, detailing map symbols for roads, boundaries, vegetation, hydrography, and populated places.

NORTH AMERICAN DATUM 1983 (NAD 83) AND WORLD GEODETIC SYSTEM 1984 (WGS 84) ARE EQUIVALENT FOR MAPPING, CHARTING AND NAVIGATION AT THIS SCALE

Table with 2 columns: SYMBOL and DESCRIPTION, detailing map symbols for roads, boundaries, vegetation, hydrography, and populated places.

Table with 2 columns: SYMBOL and DESCRIPTION, detailing map symbols for roads, boundaries, vegetation, hydrography, and populated places.

Table with 2 columns: SYMBOL and DESCRIPTION, detailing map symbols for roads, boundaries, vegetation, hydrography, and populated places.

Table with 2 columns: SYMBOL and DESCRIPTION, detailing map symbols for roads, boundaries, vegetation, hydrography, and populated places.

Table with 2 columns: SYMBOL and DESCRIPTION, detailing map symbols for roads, boundaries, vegetation, hydrography, and populated places.

Table with 2 columns: SYMBOL and DESCRIPTION, detailing map symbols for roads, boundaries, vegetation, hydrography, and populated places.

Table with 2 columns: SYMBOL and DESCRIPTION, detailing map symbols for roads, boundaries, vegetation, hydrography, and populated places.

NOTES-NOTAS: Powerlines are shown except within populated place limits. Other obstructions are shown if they are 950 feet or more above ground level.

NSN 7641014659815 ED. NO. 001