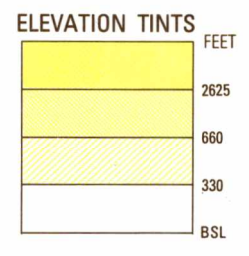
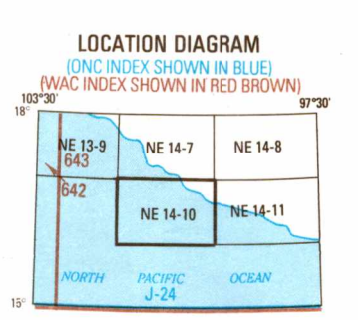


SERIES 1501 AIR SHEET NE 14-10 EDITION 1 NO COMPANION SHEET EXISTS

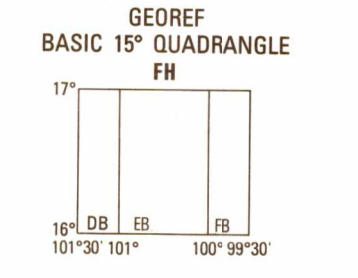


RELIABILITY OF THIS GRAPHIC... PLOTTING ACCURACY 90% ASSURANCE... GRAPHIC FEATURE DATE OF INFORMATION... COASTAL FEATURES 1981... ALL FEATURES 1983... HORIZONTAL DATUM: North American Datum 1983... VERTICAL DATUM: National Geodetic Vertical Datum of 1929... TRANSVERSE MERCATOR PROJECTION

GLOSSARIO GLOSSARY table with Spanish and English terms for geographical features like water, stream, bay, hill, mountain, island, lagoon, etc.



CONVERSION OF ELEVATIONS table with columns for FEET and METERS, showing conversion values for various elevation ranges.



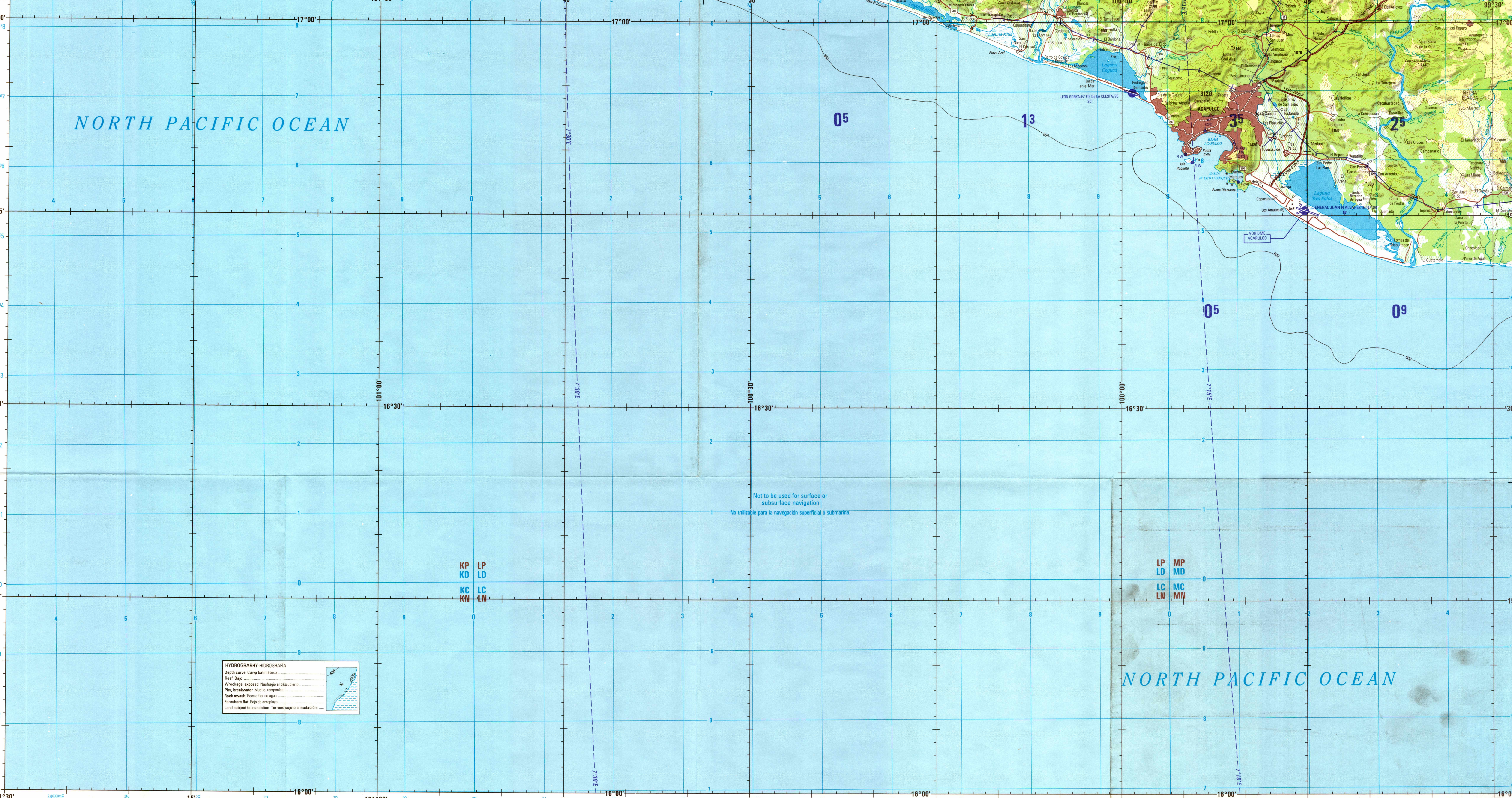
CAUTION AIR INFORMATION CURRENT THROUGH OCTOBER 1999... Consult NOTAMS and Flight Information Publications for the latest on obstructions, NOTAMS, Restricted Areas, etc.

LINES OF EQUAL MAGNETIC VARIATION FOR 1995... (Annual rate of change -2' decrease)... LÍNEAS DE IGUAL VARIACIÓN MAGNÉTICA PARA 1995...

Prepared and published by the National Imagery and Mapping Agency, Compiled September 1998.

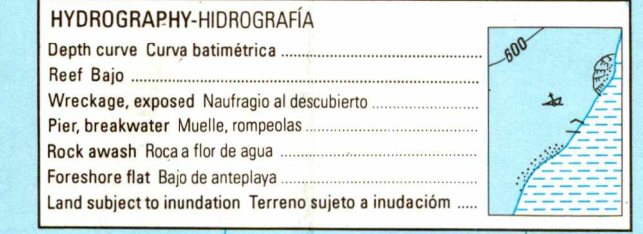
MAP INFORMATION AS OF 1993 INFORMACION CARTOGRAFICA EN LA FECHA DE 1993

SCALE 1:250,000 ACAPULCO, MEXICO SERIES 1501 AIR SHEET NE 14-10 EDITION 1 NO COMPANION SHEET EXISTS



Not to be used for surface or subsurface navigation. No utilizar para la navegación superficial o submarina.

KP LP KC LD KN LN LC MC MD MN



POPULATED PLACES-LUGARES POBLADOS table with columns for population ranges and corresponding symbols for MEXICO, CULIACAN, Nogales, TUCUMAN, and Nautica.

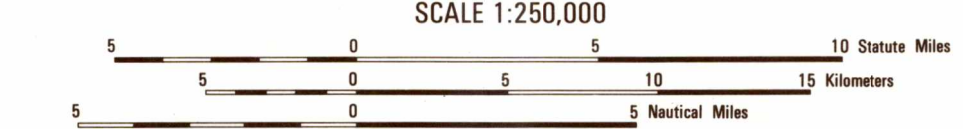
RAILROADS-FERROCARRILES table with columns for track types (Single track, Multiple track) and symbols for various rail lines.

ROADS-CAMINOS table with columns for road types (Dual highway, All weather, etc.) and symbols for various road conditions.

VEGETATION-VEGETACION table with columns for vegetation types (Woods, Scattered trees, etc.) and symbols for each.

HYDROGRAPHY-HIDROGRAFIA table with columns for hydrographic features (Swamp, Spring, etc.) and symbols for each.

JOINT OPERATIONS GRAPHIC (AIR) SCALE 1:250,000



CONTOUR INTERVAL APPROXIMATELY 330 FEET ECUIDISTANCIA APROXIMADA DE LAS CURVAS DE NIVEL 330 PIES

NIMA IS UPDATING THE MILITARY GRID REFERENCE SYSTEM... NIMA ESTÁ EN CURSO DE ACTUALIZAR EL SISTEMA DE REFERENCIA DE CUADRICULA MILITAR... COPIRIGHT 2000 BY THE UNITED STATES GOVERNMENT

AERODROMES (Military or Civil) table with columns for runway types and symbols for various aerodromes.

RADIO FACILITIES table with columns for radio types (VOR, VORTAC, etc.) and symbols for each.

TERRAIN ELEVATIONS-ELEVACIONES DE TERRENO table with columns for elevation types (Spot elevation, Highest known, etc.) and symbols for each.

NOTES-NOTAS... This chart contains maximum elevation figures (MEF) in thousands and hundreds of feet above mean sea level... THIS CHART CONTAINS MAXIMUM ELEVATION FIGURES (MEF) IN THOUSANDS AND HUNDREDS OF FEET ABOVE MEAN SEA LEVEL... 125'

NSN 7641014659814 NIMA REF. NO. 1501ANE1410