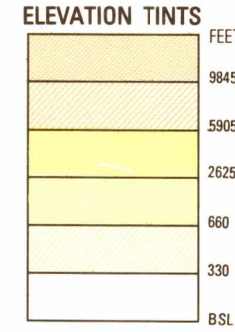
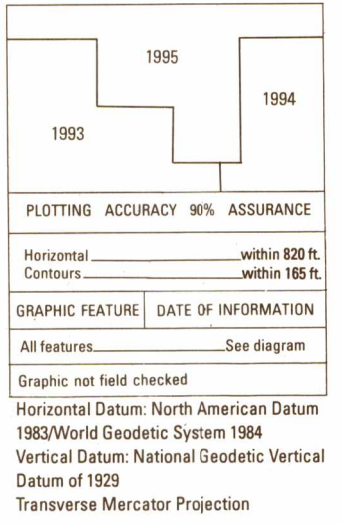


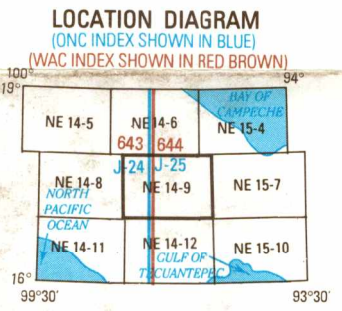
SERIES 1501 AIR SHEET NE 14-9 EDITION 1




RELIABILITY OF THIS GRAPHIC (as determined by standard practices)



GLOSSARIO GLOSSARY table listing symbols for water, antennas, streams, mountains, etc.



CONVERSION OF ELEVATIONS table converting feet to meters and vice versa.



AIR INFORMATION CURRENT THROUGHOUT... MAP INFORMATION AS OF THE DATE OF 1995

CAUTION Vertical obstructions, including powerlines, have been omitted...

Prepared and published by the National Imagery and Mapping Agency, Compiled October 1998.

SCALE 1:250,000 OAXACA, MEXICO. SERIES 1501 AIR SHEET NE 14-9 EDITION 1



COORDINATE CONVERSION NAD 83 TO NAD 27... WHEN REPORTING OUTSIDE THE GRID...

ELEVATIONS IN FEET ELEVACIONES EN PIES

Table of elevation ranges and their corresponding colors on the map.

POPULATED PLACES-LUGARES POBLADOS

Table of populated places and their symbols.

RAILROADS-FERROCARRILES

Table of railroad types and their symbols.

BOUNDARIES-LIMITES

Table of boundary types and their symbols.

VEGETATION-VEGETACION

Table of vegetation types and their symbols.

HYDROGRAPHY-HIDROGRAFIA

Table of hydrography features and their symbols.

JOINT OPERATIONS GRAPHIC (AIR)

Scale 1:250,000, contour interval, and coordinate information.

AERODROMES (Military or Civil)

Table of aerodrome symbols and their meanings.

VISUAL AIDS AND OBSTRUCTIONS

Table of visual aid symbols and their meanings.

RADIO FACILITIES

Table of radio facility symbols and their meanings.

TERRAIN ELEVATIONS-ELEVACIONES DEL TERRENO

Table of terrain elevation symbols and their meanings.

NOTES-NOTES

Powerlines are shown except within populated place limits. Other obstructions are shown if they are 200 feet or more above ground level.

ATTENTION: THIS CHART CONTAINS MAXIMUM ELEVATION FIGURES (MEF) 125

NSN 7641014659811 ED. NO. 001 NIMA REF. NO. 1501ANE1409