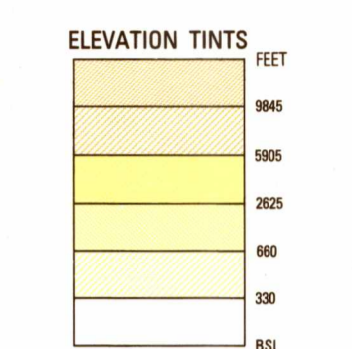


SERIES 1501 AIR SHEET NE 13-3 EDITION 1



RELIABILITY OF THIS GRAPHIC (as determined by standard practices)

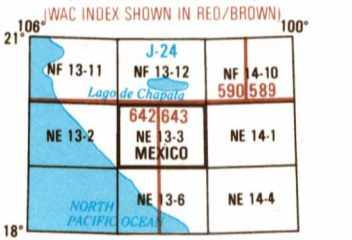
Table with 4 columns: I, II, III, IV. Rows for Plotting Accuracy, Graphical Feature, and All features.

Horizontal Datum: World Geodetic System 1984 Vertical Datum: NGVD 1929 Transverse Mercator Projection

GLOSSARY - GLOSARIO

Table mapping Spanish terms to English terms for geographical features like airports, roads, and terrain.

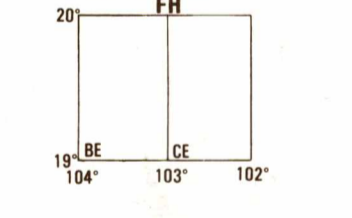
LOCATION DIAGRAM



CONVERSION OF ELEVATIONS

Table for converting elevations between feet and meters.

GEOREF BASIC 15' QUADRANGLE



AIR INFORMATION CURRENT THROUGHOUT

CAUTION: Air information current throughout the world is subject to change.

CAUTION


Vertical obstructions, including towers, may not be shown on this graphic.

CAUTION

Vertical obstructions, including towers, may not be shown on this graphic.

SCALE 1:250,000 COLIMA, MEXICO

SERIES 1501 AIR SHEET NE 13-3 EDITION 1



Prepared and published by the National Imagery and Mapping Agency, Compiled April 1999

MAP INFORMATION AS OF 1998 INFORMACION CARTOGRAFICA DEL EN LA FECHA DE 1998

COORDINATE CONVERSION NAD 83/WGS 84 TO NAD 27 CONVERSION DE COORDENADAS NAD 83/WGS 84 A NAD 27

CAUTION: Vertical obstructions, including towers, may not be shown on this graphic.

CAUTION: Vertical obstructions, including towers, may not be shown on this graphic.

SCALE 1:250,000 COLIMA, MEXICO

ELEVATIONS IN FEET ELEVACIONES EN PIES

POPULATED PLACES - LUGARES POBLADOS

ROADS - CARRETERAS

RAILROADS - FERROCARRILES

BOUNDARIES - LIMITES

OTHER FEATURES - OTROS CARACTERISTICAS

CAUTION: Vertical obstructions, including towers, may not be shown on this graphic.

JOINT OPERATIONS GRAPHIC (AIR)

SCALE 1:250,000

CONTOUR INTERVAL APPROXIMATELY 330 FEET

EQUIDISTANCIA APROXIMADA DE LAS CURVAS DE NIVEL 330 PIES

CAUTION: Vertical obstructions, including towers, may not be shown on this graphic.

CAUTION: Vertical obstructions, including towers, may not be shown on this graphic.

SCALE 1:250,000 COLIMA, MEXICO

ELEVATIONS IN FEET ELEVACIONES EN PIES

POPULATED PLACES - LUGARES POBLADOS

ROADS - CARRETERAS

RAILROADS - FERROCARRILES

BOUNDARIES - LIMITES

OTHER FEATURES - OTROS CARACTERISTICAS

CAUTION: Vertical obstructions, including towers, may not be shown on this graphic.

ELEVATIONS IN FEET ELEVACIONES EN PIES

POPULATED PLACES - LUGARES POBLADOS

ROADS - CARRETERAS

RAILROADS - FERROCARRILES

BOUNDARIES - LIMITES

OTHER FEATURES - OTROS CARACTERISTICAS

CAUTION: Vertical obstructions, including towers, may not be shown on this graphic.

ELEVATIONS IN FEET ELEVACIONES EN PIES

POPULATED PLACES - LUGARES POBLADOS

ROADS - CARRETERAS

RAILROADS - FERROCARRILES

BOUNDARIES - LIMITES

OTHER FEATURES - OTROS CARACTERISTICAS

CAUTION: Vertical obstructions, including towers, may not be shown on this graphic.

NSN 761014660360