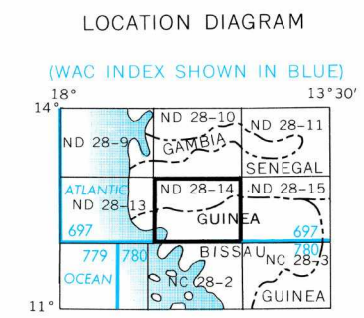
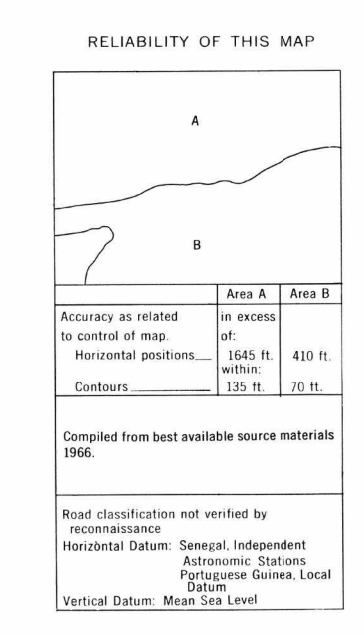
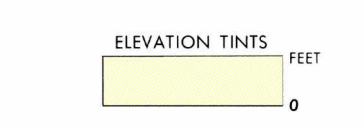
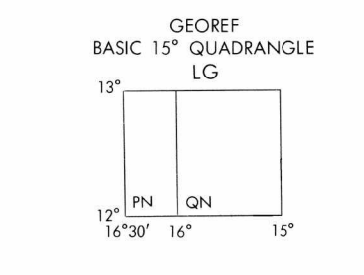


SERIES 1501 AIR SHEET ND 28-14 EDITION 2



GLOSSARY

Blue hatched	shoals
Blue	stream
Blue dashed	primary stream
Blue dashed with dots	primary stream reservation
Blue dashed with circles	primary stream reservation (island)
Blue dashed with squares	primary stream reservation (point)
Blue dashed with triangles	primary stream reservation (stream)
Blue dashed with diamonds	primary stream reservation (forest)

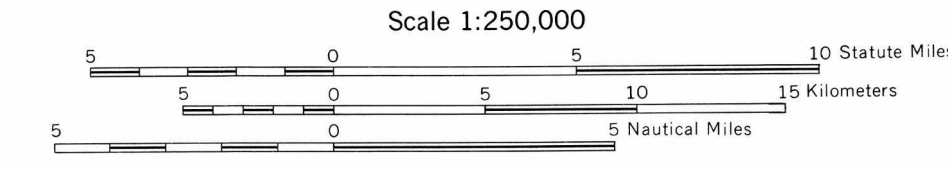


CAUTION
AIR INFORMATION CURRENT THROUGH 15 SEPTEMBER 1978

LIMITED DISTRIBUTION
Scale 1:250,000
Ziguinchor, Senegal



JOINT OPERATIONS GRAPHIC (AIR)



LEGEND

Blue hatched	shoals
Blue	stream
Blue dashed	primary stream
Blue dashed with dots	primary stream reservation
Blue dashed with circles	primary stream reservation (island)
Blue dashed with squares	primary stream reservation (point)
Blue dashed with triangles	primary stream reservation (stream)
Blue dashed with diamonds	primary stream reservation (forest)

LEGEND

Blue dashed	primary stream reservation
Blue dashed with dots	primary stream reservation (island)
Blue dashed with circles	primary stream reservation (point)
Blue dashed with squares	primary stream reservation (stream)
Blue dashed with diamonds	primary stream reservation (forest)

ATTENTION
THIS CHART CONTAINS MAXIMUM ELEVATION FIGURES (MEF)
The Maximum Elevation Figures shown in quadrangles bounded by ticked lines of latitude and longitude are represented in THOUSANDS and HUNDREDS of feet above mean sea level. The MEF is based on information available concerning the highest known feature in each quadrangle, including terrain and obstructions (trees, towers, antennas, etc.). In areas of extensive available relief, the MEF is shown by a note spaced across the area.

125

EXAMPLE: 12500 feet

NOTES:
Only obstructions 200 feet or more above ground level are shown. The information on obstructions is not necessarily complete.
The REPRESENTATION OF INTERNATIONAL BOUNDARIES IS NOT NECESSARILY AUTHORITY.
On this map a lane is generally considered as being 8 to 16 feet (2.4 to 4.88 meters) in width.

