


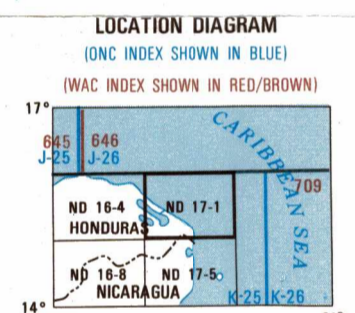
SERIES 1501 AIR SHEET NO 17-1 EDITION 2

SERIES 1501 COMPANION SHEET IS EDITION 1

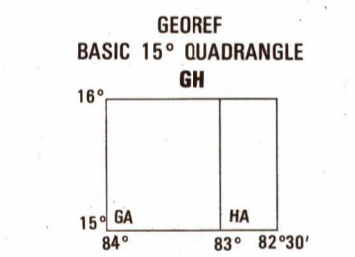


RELIABILITY OF THIS GRAPHIC (as determined by standard practices) CONFIDABILIDAD DE ESTA GRAFICA (as determinada por sus normas)

GLOSSARY - GLOSARIO: Alinacion aproximada, Aproximacion alignment, Bancal, Banco, Cabo, Cay, etc.



CONVERSION OF ELEVATIONS: Table with columns for FEET and METERS, showing conversion factors.



CAUTION: AIR INFORMATION CURRENT THROUGH 31 DECEMBER 1988

LINES OF EQUAL MAGNETIC VARIATION FOR 1985

LINES DE VARIACION MAGNETICA IGUAL PARA 1985

CAUTION: Vertical obstructions, including powerlines, have been extracted from the most reliable sources available.

LIMITED DISTRIBUTION: Distribution authorized to DoD, IAW 10 USC 552(a)(3) & 405. Release authorized to Headquarters, NIMA, ATTN: Release Officer, Step P-25.

Prepared and published by the Defense Mapping Agency Hydrographic/Topographic Center, Washington, D.C., in cooperation with the IGN, Honduras and DGC, Nicaragua. Compiled October 1977.

Grid zone identification and reference tables for the chart, including sample grid coordinates and zone designations.

ELEVATIONS IN FEET ELEVACIONES EN PIES

ROADS - CAMINOS: Legend for road types including All weather, hard surface; Two lanes wide; One lane wide; All weather, loose or light surface; Cart track; Route marker; RAILROADS - FERROCARRILES: Legend for rail types including Normal gauge; Narrow gauge; Boundaries - LIMITES: Legend for administrative divisions; VEGETATION - VEGETACION: Legend for various vegetation types like Woods, Orchard, vineyard, etc.

JOINT OPERATIONS GRAPHIC (AIR)

SCALE 1:250,000

CONTOUR INTERVAL 165 FEET CURVAS DE NIVEL A INTERVALOS DE 165 PIES

BLUE NUMBERED LINES INDICATE THE 10,000 METER UNIVERSAL TRANSVERSE MERCATOR GRID, ZONE 17, CLARKE 1866 SPHEROID.

USERS SHOULD REFER TO CORRECTIONS, ADDITONS, AND COMMENTS TO THE NIMA CUSTOMER HELP DISK: 1-800-455-0086.

Following elevation value indicates accuracy is within 100 feet. Después del valor de elevación, indica que la exactitud está dentro de 100 pies.

ELEVATIONS IN FEET ELEVACIONES EN PIES

AERODROMES (Military or Civil) AERÓDROMOS (Militares o Civiles): Legend for runway patterns, taxiways, and other aerodrome features.

RADIO FACILITIES - FACILIDADES DE RADIO: Legend for radio facilities including Radio Range, Multiple Radio Facilities, Controlled Airspace, and Radio Aids to Navigation.

TERRAIN ELEVATIONS - ELEVACIONES DE TERRENO: Legend for terrain features including Spot Elevation, Highest Known Elevation, and Visual Aids and Obstructions.

04 NO PUEDE USARSE PARA NAVEGACION SOBRE O BAJO LA SUPERFICIE DEL MAR (NOT TO BE USED FOR SURFACE OR SUBSURFACE NAVIGATION)

WARNING Overflying Honduran Military Installations is prohibited

WARNING Three days prior request is required for non-scheduled aircraft overflying Nicaraguan Airspace and/or landing at Augusto Cesar Sandino International Airport.

ATTENTION: THIS CHART CONTAINS MAXIMUM ELEVATION FIGURES (MEF) The Maximum Elevation Figure shows the unrounded maximum of rounded lines of height and height to be represented as THOUSANDS and HUNDREDS of feet above mean sea level.

NSN 7641014102285 NIMA REF. NO. 1501AND1701