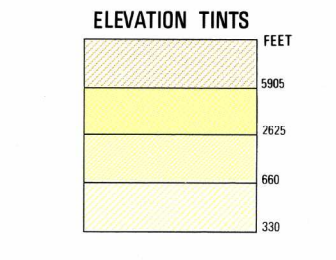
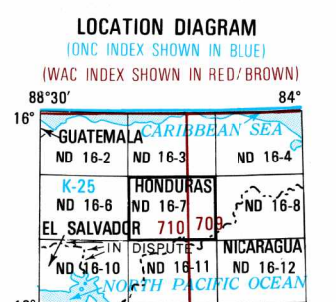


SERIES 1501 AIR SHEET NO 16-7 EDITION 2

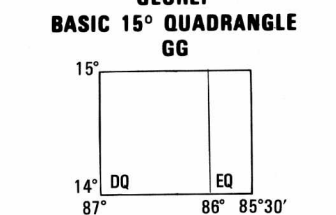


RELIABILITY OF THIS GRAPHIC Compiled from best available source materials. Horizontal Datum: 1927 North American Datum. Vertical Datum: Mean Sea Level. Transverse Mercator Projection.

GLOSSARY - GLOSARIO. A list of geographical features and their symbols, including water, coal, mountain, and various types of terrain.



CONVERSION OF ELEVATIONS. A table converting feet to meters and vice versa for various elevation values.



CAUTION AIR INFORMATION CURRENT THROUGH 25 FEBRUARY 1987. Consult NOTAMS and flight information publications for the latest information.

LINES OF EQUAL MAGNETIC VARIATION FOR 1985. Líneas de variación magnética igual para 1985.

CAUTION Vertical obstructions, including powerlines, have been extracted from the most reliable sources available.

PRECAUCIÓN Las obstrucciones verticales, incluyendo líneas de alta tensión, han sido extraídas de las mejores fuentes de información disponibles.

THIS CHART CONTAINS MAXIMUM ELEVATION FIGURES (MEF). The Maximum Elevation Figures are represented by ticked lines of latitude and longitude.

SCALE 1:250,000 JUTICALPA HONDURAS; NICARAGUA

SERIES 1501 AIR SHEET NO 16-7 EDITION 2

WARNING Do not enter Guatemalan Territory with prior radio contact with Guatemala Radio

WARNING Advise Tegucigalpa radio of intended night flight in the vicinity.

WARNING Overflying Honduran Military Installations is prohibited.

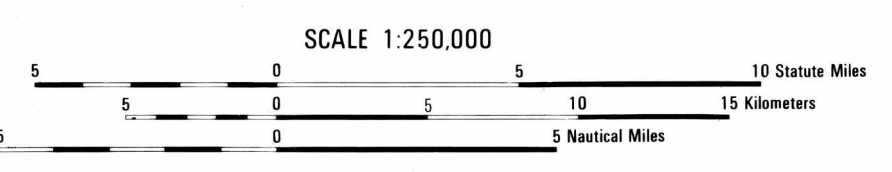
CAUTION Flights on AWY A317 may be directed by Cenara RDO to fly 200NM west of Nicaraguan coast.

WARNING Three days prior request is required for non-scheduled aircraft overflying Nicaraguan Airspace and/or landing at Augusto Cesar Sandino International Airport.

ELEVATIONS IN FEET ELEVACIONES EN PIES

JOINT OPERATIONS GRAPHIC (AIR)

ELEVATIONS IN FEET ELEVACIONES EN PIES



CONTOUR INTERVAL APPROXIMATELY 330 FEET CURVAS DE NIVEL A INTERVALOS DE 330 PIES APROXIMADOS

ROADS - CAMINOS, RAILROADS - FERROCARRILES, BOUNDARIES - LIMITES, VEGETATION - VEGETACION, Woods - Bosque, Scrub - Matorral. Legend for various symbols and line styles used on the map.

AERODROMES (military or Civil), VISUAL AIDS AND OBSTRUCTIONS, TERRAIN ELEVATIONS - ELEVACIONES DE TERRENO. Legend for symbols representing airports, obstructions, and terrain features.

Runway pattern unknown, Heliport - HELIPUERTO, CONTROLLED AIRSPACE, ADIZ. Legend for symbols representing runways, heliports, and controlled airspace.

NOTES - NOTAS. Powerlines are shown except within populated place limits. Other obstructions are shown if they are 200 feet or more above ground level.

