

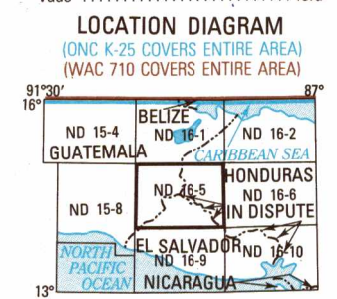
SERIES 1501 AIR SHEET NO 16-5 EDITION 2

RELIABILITY OF THIS GRAPHIC (as determined by standard practices) CONFIABILIDAD DE ESTA GRAFICA (determinada por uso normal)

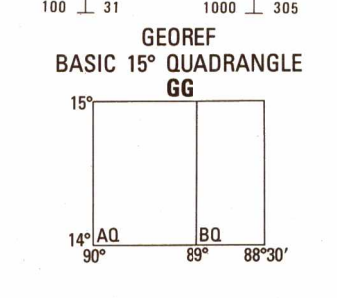
Table with 2 columns: GRAPHIC FEATURE / DETALLE DE GRAFICA, DATE OF INFORMATION / FECHA DE INFORMACION. Lists various features like contours, spot heights, and their update dates.

Horizontal Datum: North American 1927 Data Horizontal: Norteamericano de 1927 Vertical Datum: Mean Sea Level Data Vertical: Nivel Medio del Mar

GLOSSARY - GLOSARIO: List of symbols and their meanings for features like roads, rivers, and terrain. Includes terms like 'Alinea aproximada', 'Carretera Interamericana', etc.



CONVERSION OF ELEVATIONS: Table showing conversion between feet and meters. Columns include FEET, METERS, FEET, METERS.



CAUTION AIR INFORMATION CURRENT THROUGH: Notice regarding the current status of the chart and any updates.

CAUTION LINES OF EQUAL MAGNETIC VARIATION FOR 1990: Information about magnetic declination and its annual rate of change.

ATTENTION THIS CHART CONTAINS MAXIMUM ELEVATION FIGURES (MEF): Warning about the maximum elevation figures shown on the chart.

SCALE: 1:250,000 CHIQUIMULA, GUATEMALA; HONDURAS; EL SALVADOR. SERIES 1501 AIR SHEET NO 16-5 EDITION 2.



WARNING Do not enter Guatemalan territory without prior radio contact with Guatemala radio.

WARNING Overflying Honduran military installations is prohibited.

WARNING Prior clearance is required for flights within the territory of El Salvador. Flights between aerodromes or aerodromes and international airports prohibited between 0000-1130Z.

Prepared and published by the Defense Mapping Agency Hydrographic/Topographic Center, Washington, D.C. Compiled in 1969. Revised May 1991.

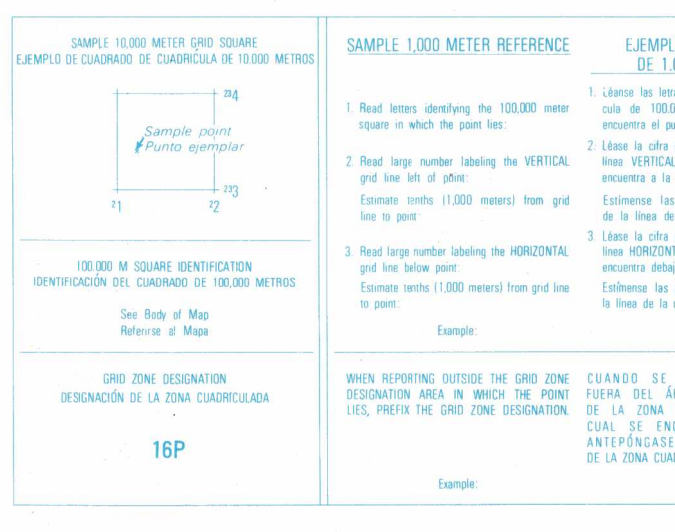


Table with 2 columns: ELEVATIONS IN FEET / ELEVACIONES EN PIES. Lists various road types and their corresponding symbols and lane counts.

Table with 2 columns: JOINT OPERATIONS GRAPHIC (AIR) / ELEVACIONES EN PIES. Lists various symbols for roads, rivers, and terrain features.

Table with 2 columns: AERODROMES (Military or Civil) / AERODROMOS (Militares o Civiles). Lists various symbols for airports and airfields.

Table with 2 columns: CONTROLLED AIRSPACE - ESPACIO AEREO CONTROLADO. Lists various symbols for controlled airspace and obstructions.

Table with 2 columns: LIMITED DISTRIBUTION / NOTAS-NOTAS. Includes a barcode and other information related to the chart's distribution and usage.