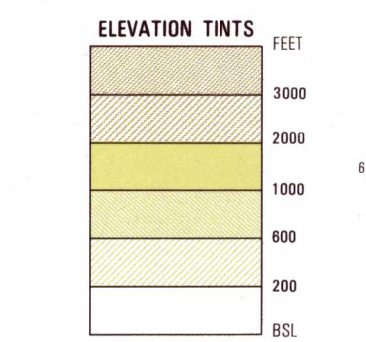


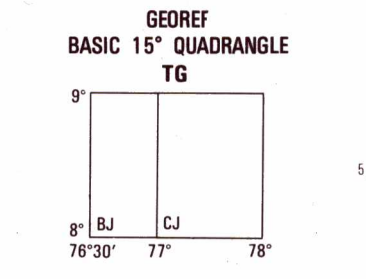
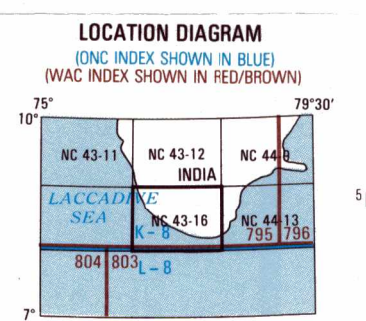
SERIES 1501 AIR SHEET NC 43-16 EDITION 2



RELIABILITY OF THIS GRAPHIC: Horizontal Datum: Indian Datum; Vertical Datum: Mean Sea Level; Transverse Mercator Projection

GLOSSARY: Symbols for various geographical features like rivers, roads, and terrain.

CONVERSION OF ELEVATIONS table with columns for feet and meters.




CAUTION: AIR INFORMATION CURRENT THROUGH 10 APRIL 1988

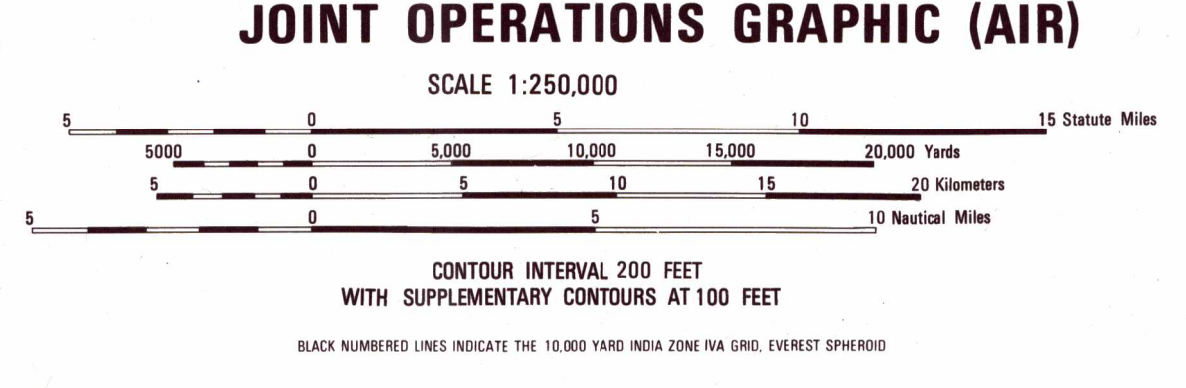
CAUTION: Vertical obstructions: ascending questions have been extracted from the most reliable sources available.

MAGNETIC VARIATION FOR 1985 IS APPROXIMATELY 3 DEGREES WEST OVER THE ENTIRE AREA

SCALE 1:250,000 TRIVANDRUM, INDIA. SERIES 1501 AIR SHEET NC 43-16 EDITION 2



BOUNDARIES, VEGETATION, OTHER FEATURES, POPULATED PLACES, ROADS, RAILROADS legend table.



AERODROMES (Military or Civil), RADIO FACILITIES, MULTIPLE RADIO FACILITIES legend table.

VISUAL AIDS AND OBSTRUCTIONS, TERRAIN ELEVATIONS legend table.

NOTES: Powerlines are shown except within populated place plots. THIS CHART CONTAINS MAXIMUM ELEVATION FIGURES (MEF)