SERIES 1501 AIR
SHEET NC 31-9
EDITION 1

COMPANION SERIES 1501 SHEET IS EDITION 1

ELEVATION TINTS

FEET
1970
1050
525
265

RELIABILITY OF THIS MAP



	Area A	Area B	Area C
Accuracy, as related to control of map: Horizontal positions.	50 meters or excess of 1640 ft. within	100 meters or excess of 1640 ft. within	200 meters or excess of 1640 ft.
Contours	131 ft	131 ft.	

Compiled from best available source materials 1966.

Road classification not verified by reconnaissance.
Horizontal Datum: Independent Astronomic Positions
Vertical Datum: Mean Sea Level

LOCATION DIAGRAM FOR NC 31-9
(WAC INDEX SHOWN IN BLUE)

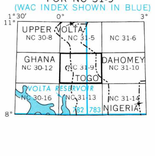

GLOSSARY

Cascade . . . . . water-fall
Chaîne . . . . . mountain range
Circonscription . . . . . primary administrative division
Departement . . . . . primary administrative division
Forêt Classée . . . forest reservation
Massif . . . . . mountain block
Mont . . . . . mount, mountain
Montagne . . . . . mountain
Passe . . . . . pass
Région . . . . primary administrative division

GEOREF
BASIC 15° QUADRANGLE
NG

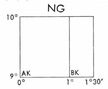

CAUTION
AIR INFORMATION CURRENT THROUGH 28 MARCH 1968
Consult Notices to Airmen (NOTAMs) and Flight Information Publications (FLIPs) for the latest air information; the Chart Updating Manual (CHUM) for other chart revision information.

LINES OF EQUAL MAGNETIC VARIATION FOR 1965
(Annual rate of change 6' decrease)

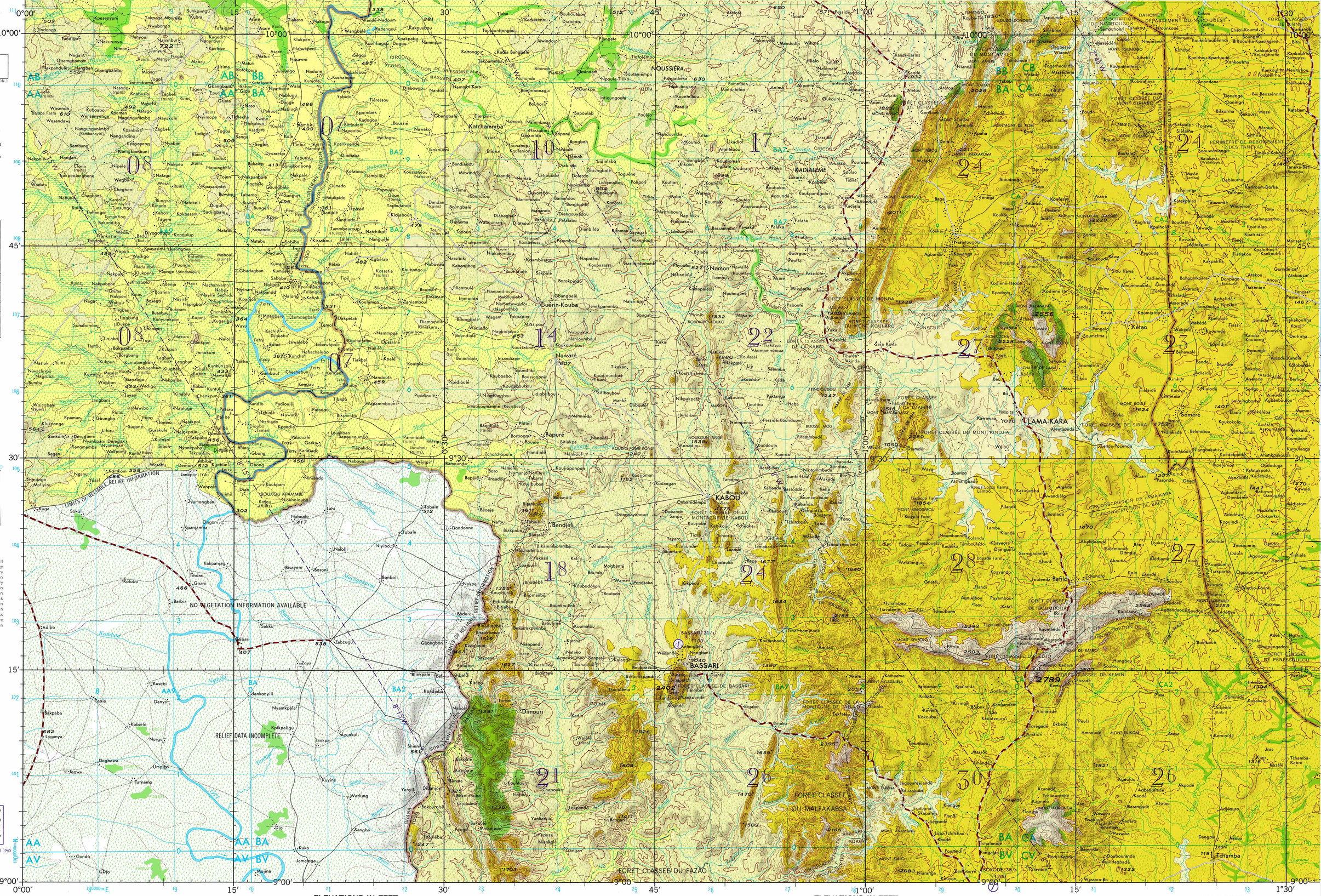
NO VEGETATION INFORMATION AVAILABLE
RELIEF DATA INCOMPLETE
LIMITS OF RELIABLE RELIEF INFORMATION
LLAMA-KARA
KABOU
BASSARI
Bafilo
Tchamba
Dimouri
Bandjeli
Bapuré
Nawaré
Guerin-Kouba
Katchamba
KADIALEME
NOUSSIRA
FORÊT CLASSÉE DU MALFAKASSA
FORÊT CLASSÉE DU FAZAO
FORÊT CLASSÉE DE BASSARI
FORÊT CLASSÉE DE KEMINI
FORÊT CLASSÉE DE DOUMBOUM
FORÊT CLASSÉE DU MONT KINDJIA
FORÊT CLASSÉE DE SIRKA
FORÊT CLASSÉE DE LA MONTAGNE DE KABOU
FORÊT CLASSÉE DE LATAKARA
FORÊT CLASSÉE DU MONT KOULARO
FORÊT CLASSÉE DE MONDA
FORÊT CLASSÉE DU MONT SIRIABLE
FORÊT CLASSÉE DE DJAMBE
FORÊT CLASSÉE DE LA MONTAGNE DE TASSIRI
FORÊT CLASSÉE DE PENESSOULOU
PERIMETRE DE REBOISEMENT DES TANTRA
CIRCONSCRIPTION DE LAMA KARA
CIRCONSCRIPTION DE BAFILO
CIRCONSCRIPTION DE DE SANNE-MANGO
CIRCONSCRIPTION DE BASSARI
CIRCONSCRIPTION DE KANDA
CIRCONSCRIPTION DE DAPAONG
CIRCONSCRIPTION DE NAMTOUGOU
CIRCONSCRIPTION DE TOGO
DAHOMEY
DEPARTEMENT DU NORD OUEST
07
08
10
14
17
18
21
22
24
26
27
28
30
23
25
AA
AB
AV
BA
BB
BV
CA
CB
CV
9°00'
9°30'
10°00'
10°30'
11°00'
11°30'
0°00'
0°30'
1°00'
1°30'
15'
30'
45'
8°15'N
9°00'N
10°00'N
11°00'N
180000m E
190000m E
200000m E
210000m E
220000m E
230000m E
240000m E
250000m E
260000m E
270000m E
280000m E
290000m E
300000m E
310000m E
320000m E
330000m E
340000m E
350000m E
360000m E
370000m E
380000m E
390000m E
400000m E
410000m E
420000m E
430000m E
440000m E
450000m E
460000m E
470000m E
480000m E
490000m E
500000m E
510000m E
520000m E
530000m E
540000m E
550000m E
560000m E
570000m E
580000m E
590000m E
600000m E
610000m E
620000m E
630000m E
640000m E
650000m E
660000m E
670000m E
680000m E
690000m E
700000m E
710000m E
720000m E
730000m E
740000m E
750000m E
760000m E
770000m E
780000m E
790000m E
800000m E
810000m E
820000m E
830000m E
840000m E
850000m E
860000m E
870000m E
880000m E
890000m E
900000m E
910000m E
920000m E
930000m E
940000m E
950000m E
960000m E
970000m E
980000m E
990000m E
1000000m N
1010000m N
1020000m N
1030000m N
1040000m N
1050000m N
1060000m N
1070000m N
1080000m N
1090000m N
1100000m N
1110000m N
1120000m N
1130000m N
1140000m N
1150000m N
1160000m N
1170000m N
1180000m N
1190000m N