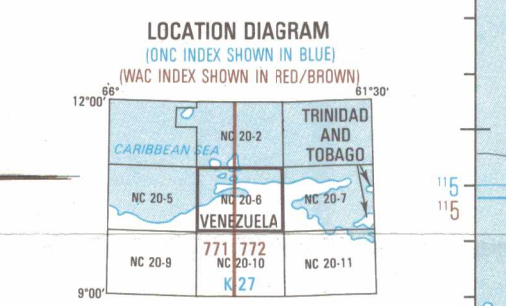


RELIABILITY OF THIS GRAPHIC (As determined by standard practices)

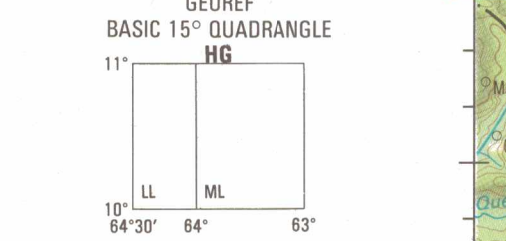
Table with columns for Feature, Accuracy, Area I, Area II, Area III, and Date of Information.

Horizontal Datum: World Geodetic System Vertical Datum: Mean Sea Level Transverse Mercator Projection

Glossary table listing geographical features and their symbols, such as Acueducto, Arroyo, Bahía, etc.



Conversion of Elevations table showing the relationship between feet and meters.



CAUTION AIR INFORMATION CURRENT THROUGH 8 JUNE 1992

CAUTION Vertical obstructions, including powerlines, have been shown from the spot elevation unless otherwise indicated.

ATTENTION THIS CHART CONTAINS MAXIMUM ELEVATION FIGURES (MEF)


SCALE 1:250,000 CUMANÁ, VENEZUELA

SERIES 1501 AIR SHEET NC 20-06 EDITION 1



ROADS - CAMINOS, RAILROADS - FERROCARRILES, BOUNDARIES - LÍMITES, VEGETATION - VEGETACIÓN. Includes symbols and descriptions for various road types and vegetation.

JOINT OPERATIONS GRAPHIC (AIR)



CONTOUR INTERVAL APPROXIMATELY 330 FEET WITH SUPPLEMENTARY CONTOURS AT APPROXIMATELY 165 FOOT INTERVALS. COORDINATE CONVERSION FROM WORLD GEODETIC SYSTEM DATUM 84...

AERODROMES (Military or Civil), AERODROMES (Militeres o civiles). Includes symbols for runways, taxiways, and other airfield features.

CONTROLLED AIRSPACE ESPACIO AEREO CONTROLADO, RADIO FACILITIES, RADIO AID TO NAVIGATION. Includes symbols for ATIS, VOR, VORTAC, and other navigation aids.

DEPTHS IN FEET PROFUNDIDADES EN PIES, VISUAL AIDS AND OBSTRUCTIONS, TERRAIN ELEVATIONS ELEVACIONES DEL TERRENO. Includes symbols for obstructions and terrain features.

NOTES - NOTAS, BOUNDARY REPRESENTATION IS NOT NECESSARILY AUTHORITY. Includes additional information and a disclaimer.