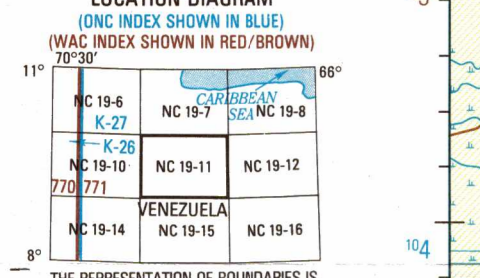
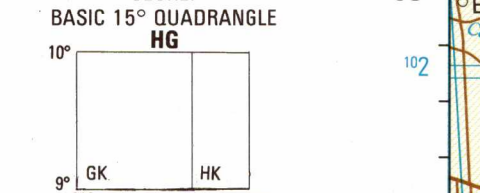


Horizontal Datum: World Geodetic System Vertical Datum: Mean Sea Level Transverse Mercator Projection

Glossary table listing symbols for various geographical features like airports, roads, rivers, and terrain types.



Conversion of Elevations table showing the relationship between feet and meters.



CAUTION AIR INFORMATION CURRENT THROUGH 21 JANUARY 1992

CAUTION LINES OF EQUAL MAGNETIC VARIATION FOR 1990

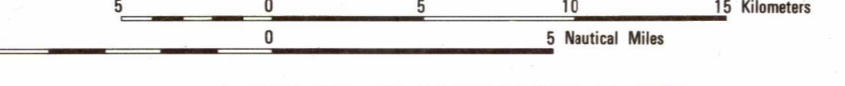
CAUTION THIS CHART CONTAINS MAXIMUM ELEVATION FIGURES (MEF)

Prepared and published by the DMA Aerospace Center, 3240 South Second Street, St. Louis, Missouri 63118-3399. Compiled January 1992.

DMR is updating the military grid reference system. Table with columns for grid coordinates and conversion instructions.

JOINT OPERATIONS GRAPHIC (AIR)

SCALE 1:250,000



CONTOUR INTERVAL APPROXIMATELY 265 FEET ECUIDISTANCIA APROXIMADA DE LAS CURVAS DE NIVEL 265 PIES

COORDINATE CONVERSION FROM WORLD GEODETIC SYSTEM 84 DATUM TO PROVISIONAL SOUTH AMERICAN DATUM INTERNATIONAL ELLIPSOID

BLUE NUMBERED LINES INDICATE THE 10,000 METER UNIVERSAL TRANSVERSE MERCATOR GRID, ZONE 18, WORLD GEODETIC SYSTEM ELLIPSOID.

RED/BROWN NUMBERED TICKS INDICATE THE 10,000 METER UNIVERSAL TRANSVERSE MERCATOR GRID, ZONE 19, INTERNATIONAL ELLIPSOID.

ROADS - CAMINOS All weather, hard surface. Información sobre el tipo de superficie sólida.

RAILROADS - FERROCARRILES Single track, Multiple track. Información sobre el tipo de vía.

BOUNDARIES - LÍMITES International, International. Información sobre divisiones administrativas.

VEGETATION - VEGETACIÓN Forest, Mangrove, Swamp. Información sobre tipos de vegetación.

AERODROMES (Military or Civil)

Table listing aerodrome symbols and their corresponding codes (EDNA/50/S).

RADIO FACILITIES

Table listing radio facility symbols and their corresponding codes.

TERRAIN ELEVATIONS ELEVACIONES DEL TERRENO

Table listing terrain elevation symbols and their corresponding codes.

VISUAL AIDS AND OBSTRUCTIONS

Table listing visual aid and obstruction symbols and their corresponding codes.

NOTES - NOTAS

Notes providing additional information about the map's accuracy and usage.

