

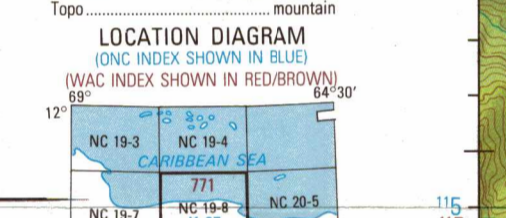
RELIABILITY OF THIS GRAPHIC (As determined by standard practices)



Table with plotting accuracy, graphic feature, and date of information for various map elements.


Horizontal Datum: World Geodetic System Vertical Datum: Mean Sea Level Transverse Mercator Projection

Glossary table listing geographical features and their symbols, such as water, mountain, and airport.



Boundary representation table for Venezuela and other regions.

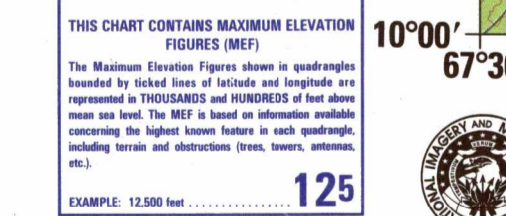
Conversion table for feet and meters.



CAUTION: AIR INFORMATION CURRENT THROUGH 13 JANUARY 1992

CAUTION: Vertical obstructions, including powerlines, have been corrected from the most reliable sources available.

ATTENTION: THIS CHART CONTAINS MAXIMUM ELEVATION FIGURES (MEFs)



Prepared and published by the DMA Aerospace Center, 3200 South Second Street, St. Louis, Missouri 63118-3399

Scale 1:250,000 CARACAS, VENEZUELA



Legend for roads, railroads, boundaries, and vegetation.

JOINT OPERATIONS GRAPHIC (AIR) section with scale, contour interval, and coordinate conversion information.

AERODROMES (Military or Civil) and RADIO FACILITIES section with symbols and descriptions.

DEPTHS IN FEET, VISUAL AIDS AND OBSTRUCTIONS, and TERRAIN ELEVATIONS sections with symbols and notes.