

RELIABILITY OF THIS SHEET (as determined by detailed ground precision of this sheet)

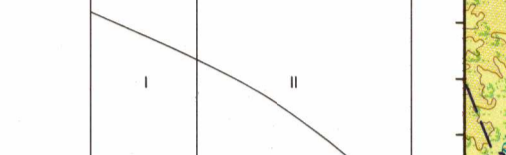
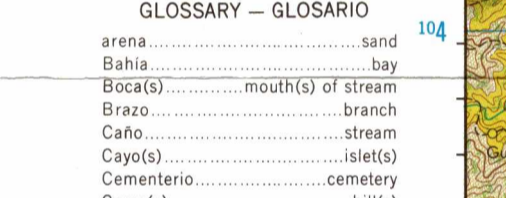


Table with 2 columns: FLOTTING ACCURACY and MAP FEATURES. Rows include horizontal, contours, and coastal hydrography details.

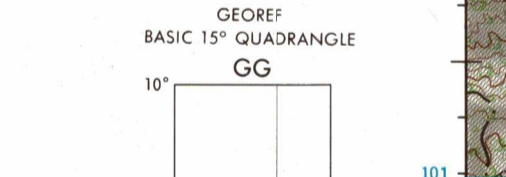
Horizontal Datum: 1927 North American Datum. Vertical Datum: Mean Sea Level. Date of Issue: 1975.



GLOSSARY - GLOSARIO. Lists geographical features in Spanish and English, such as 'arena' (sand) and 'Bahía' (bay).




CAUTION: AIR INFORMATION CURRENT THROUGH 21 SEPTEMBER 1976. Consult Notices to Airmen (NOTAM) and Flight Information Publications (FLIP) for the latest air information.



CAUTION: AIR INFORMATION CURRENT THROUGH 21 SEPTEMBER 1976. Consult Notices to Airmen (NOTAM) and Flight Information Publications (FLIP) for the latest air information.

CONVERSION OF ELEVATIONS: METERS to FEET and FEET to METERS.

Prepared and published by the Defense Mapping Agency Topographic Center, Washington D.C. 20315. Compiled 1970. Revised by DMAAC November 1976.



SCALE 1:250,000. ALMIRANTE PANAMA, COSTA RICA.

SERIES 1501 AIR SHEET NC 17-10 EDITION 3



Prepared and published by the Defense Mapping Agency Topographic Center, Washington D.C. 20315. Compiled 1970. Revised by DMAAC November 1976.



SCALE 1:250,000. ALMIRANTE PANAMA, COSTA RICA.

SERIES 1501 AIR SHEET NC 17-10 EDITION 3

DEPTHS IN FEET / SONDAS EN PIES


ELEVATIONS IN FEET / ALTITUDES EN PIES

LEGEND SIGNOS CONVENCIONALES

ROADS - CAMINOS

ROADS - CAMINOS

JOINT OPERATIONS GRAPHIC (AIR)



CONTOUR INTERVAL APPROXIMATELY 330 FEET WITH SUPPLEMENTARY CONTOURS AT 165 FOOT INTERVALS

BLUE NUMBERED LINES INDICATE THE 10,000 METER UNIVERSAL TRANSVERSE MERCATOR GRID, ZONE 17, CLARKE 1866 SPHEROID

AGENCY, ATTN: CDD, MAIL STOP P-37, 4600 SANJUAN ROAD, BETHESDA, MD 20815-0003

ELEVATIONS IN FEET / ALTITUDES EN PIES

AERODROMES (Military or Civil) / AERODROMOS (Militar o Civil)

EDNA - Name - Nombre

EDNA - Name - Nombre

EDNA - Name - Nombre

DEPTHS IN FEET / SONDAS EN PIES

TACAN

Other Facilities

CONTROLLED AIR SPACE

CONTROLLED AIR SPACE

ATTENTION

THIS CHART CONTAINS MAXIMUM ELEVATION FIGURES (MEF)

The Maximum Elevation Figures shown in quadrangles bounded by ticked lines of latitude and longitude are represented in THOUSANDS and HUNDREDS of feet above mean sea level.

Example: 12,500 feet. 125

NOTES - NOTAS